03/30/94	CHARLES I. BALUT, P.L.S.	20084
04/01/95	CHARLES I. BALUT, P.L.S.	20084
03/01/96	CHARLES I. BALUT, P.L.S.	20084
04/01/97	CHARLES I. BALUT, P.L.S.	20084
05/01/98	CHARLES I. BALUT, P.L.S.	20084
11/19/98	CHARLES I. BALUT, P.L.S.	20084
07/09/03	CHARLES I. BALUT, P.L.S.	20084
10/2004	CHARLES I. BALUT, P.L.S.	20084
03/11/08	LEONARDO E. PONZIO	39402
08/13/08	LEONARDO E. PONZIO	39402
11/07/12	GLENN A. ROBINSON, P.L.S.	34490

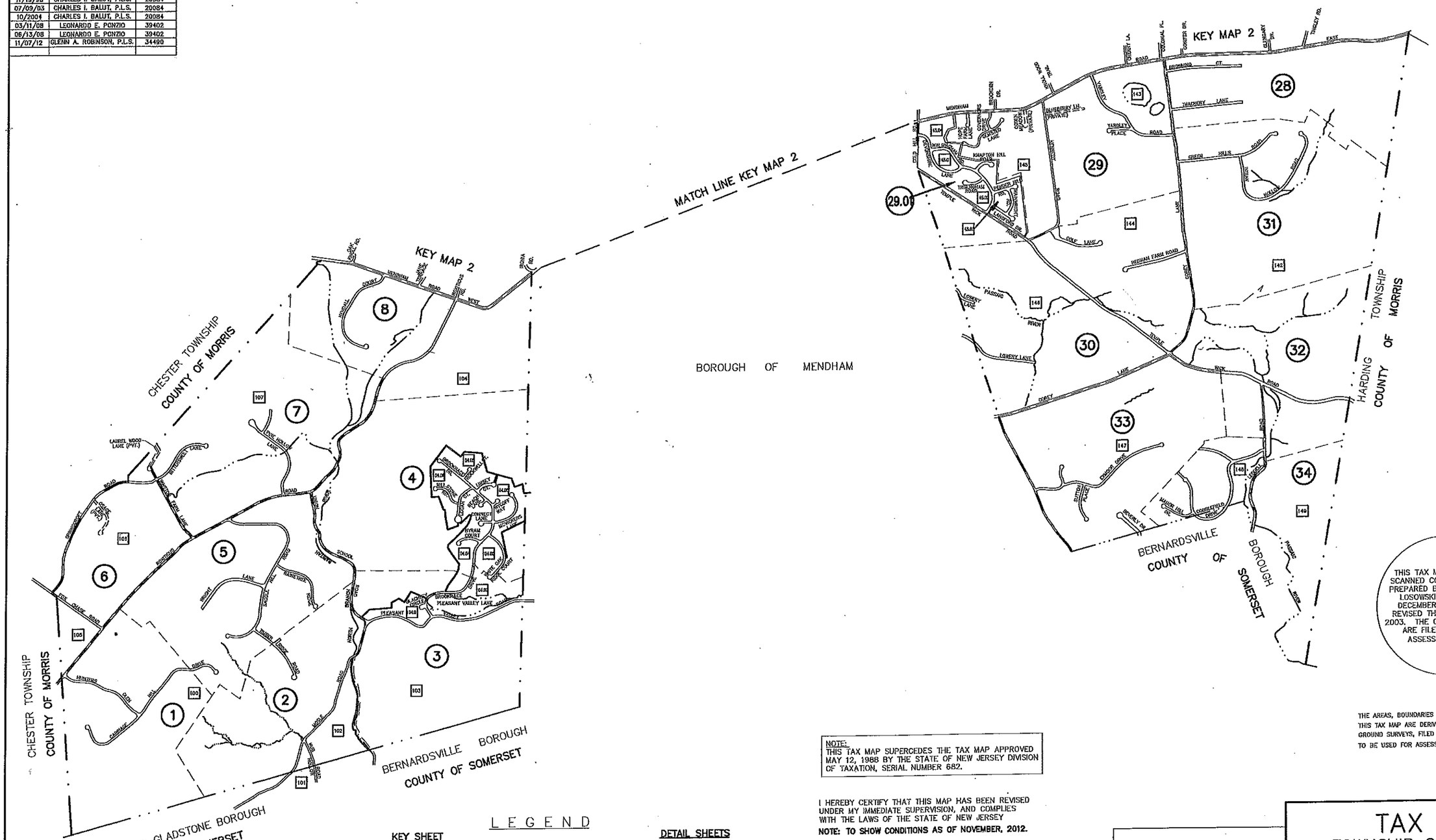

THIS TAX MAP SHEET IS A SCANNED COPY OF THE MAP PREPARED BY FREDERICK C. LOSOWSKI P.L.S., DATED DECEMBER 31, 1986 AND REVISED THROUGH JULY 9, 2003. THE ORIGINAL TRACINGS ARE FILED IN THE TAX ASSESSOR'S OFFICE.

THE AREAS, BOUNDARIES AND DIMENSIONS SHOWN ON THIS TAX MAP ARE DERIVED FROM AERIAL SURVEYS GROUND SURVEYS, FILED MAPS AND DEEDS AND ARE TO BE USED FOR ASSESSMENT PURPOSES ONLY.

NOTE:
THIS TAX MAP SUPERCEDES THE TAX MAP APPROVED MAY 12, 1988 BY THE STATE OF NEW JERSEY DIVISION OF TAXATION, SERIAL NUMBER 682.

I HEREBY CERTIFY THAT THIS MAP HAS BEEN REVISED UNDER MY IMMEDIATE SUPERVISION, AND COMPLIES WITH THE LAWS OF THE STATE OF NEW JERSEY
NOTE: TO SHOW CONDITIONS AS OF NOVEMBER, 2012.

I HEREBY CERTIFY THAT THIS MAP HAS BEEN REVISED UNDER MY IMMEDIATE SUPERVISION, AND COMPLIES WITH THE LAWS OF THE STATE OF NEW JERSEY.

GLENN A. ROBINSON
N.J. PROFESSIONAL LAND SURVEYOR NO. 34490

LEGEND

KEY SHEET

- 48 — BLOCK NUMBER
- SHEET LIMIT
- 8 — DETAIL SHEET NUMBER
- MUNICIPAL BOUNDARY LINE
- COUNTY BOUNDARY LINE
- BLOCK LIMIT LINE

DETAIL SHEETS

- 601 — BLOCK NUMBER
- 13 — LOT NUMBER
- MATCH LINE
- MUNICIPAL BOUNDARY LINE
- LOT LINE
- COUNTY BOUNDARY LINE
- BLOCK LIMIT LINE

TAX MAP
TOWNSHIP OF MENDHAM
MORRIS COUNTY, NEW JERSEY

SCALE: 1"= 1200' +/- DECEMBER 31, 1986

FREDERICK C. LOSOWSKI, P.L.S. 18262
PROFESSIONAL LAND SURVEYOR
235 REEVES AVENUE TRENTON, N.J. 08610

TO SHOW CONDITIONS AS OF OCTOBER 2004

KEY MAP 1

KEY MAP 2

REVISIONS		
DATE	NAME	NO
10/2004	CHARLES I. BALUT, P.L.S.	20084
01/2008	LEONARDO E. PONZIO	39402
03/11/08	LEONARDO E. PONZIO	39402
05/13/08	LEONARDO E. PONZIO	39402
11/07/12	GLENN A. ROBINSON	34490

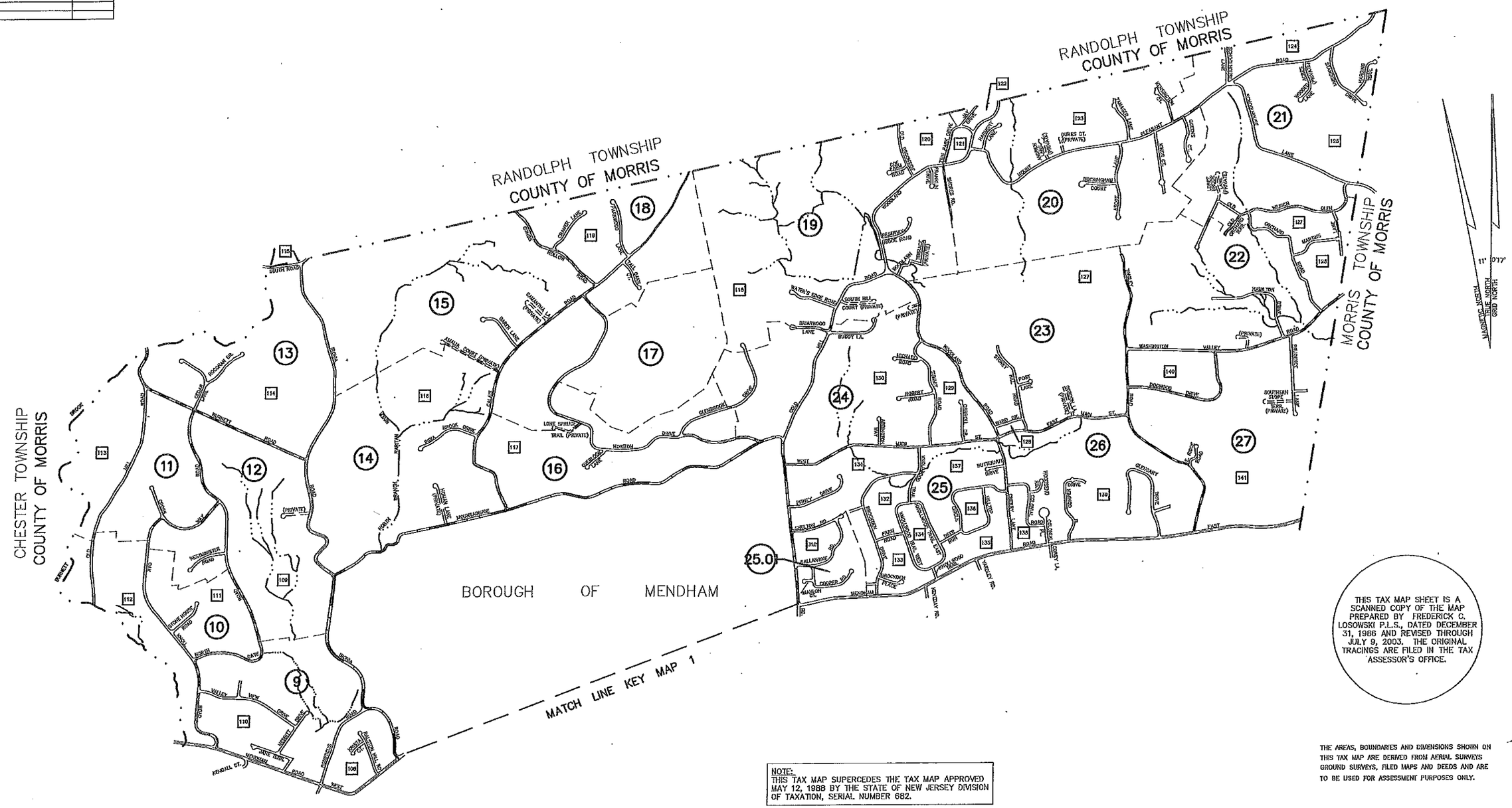

THIS TAX MAP SHEET IS A SCANNED COPY OF THE MAP PREPARED BY FREDERICK C. LOSOWSKI P.L.S., DATED DECEMBER 31, 1986 AND REVISED THROUGH JULY 9, 2003. THE ORIGINAL TRACINGS ARE FILED IN THE TAX ASSESSOR'S OFFICE.

THE AREAS, BOUNDARIES AND DIMENSIONS SHOWN ON THIS TAX MAP ARE DERIVED FROM AERIAL SURVEYS GROUND SURVEYS, FILED MAPS AND DEEDS AND ARE TO BE USED FOR ASSESSMENT PURPOSES ONLY.

NOTE:
THIS TAX MAP SUPERCEDES THE TAX MAP APPROVED MAY 12, 1988 BY THE STATE OF NEW JERSEY DIVISION OF TAXATION, SERIAL NUMBER 682.

LEGEND

KEY SHEET

- 48 — BLOCK NUMBER
- SHEET LIMIT
- 8 — DETAIL SHEET NUMBER

DETAIL SHEETS

- 601 — BLOCK NUMBER
- 13 — LOT NUMBER
- MATCH LINE

TAX MAP
TOWNSHIP OF MENDHAM
MORRIS COUNTY, NEW JERSEY
SCALE: 1"= 1200' +/- DECEMBER 31, 1986

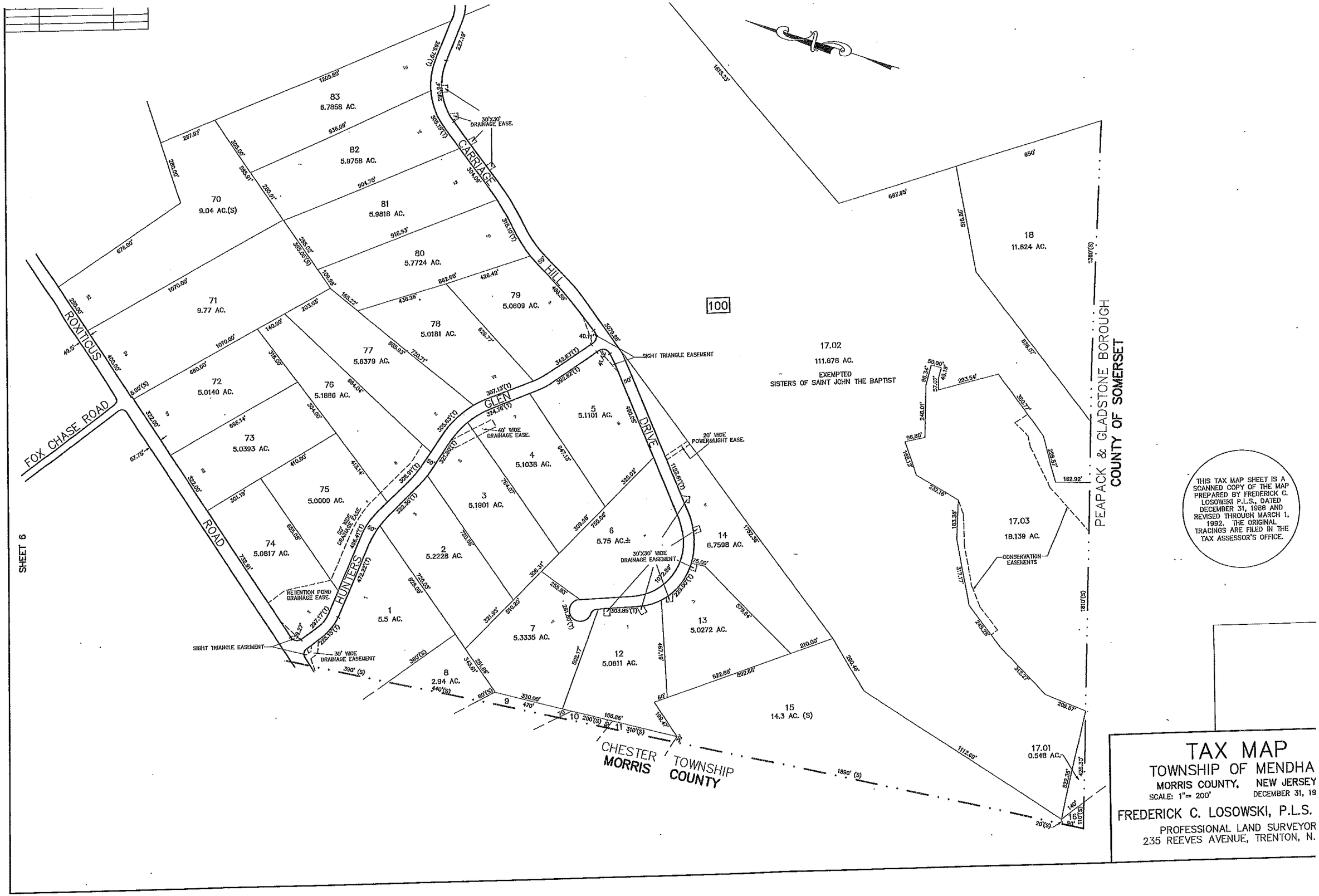

THIS TAX MAP SHEET IS A SCANNED COPY OF THE MAP PREPARED BY FREDERICK C. LOSOWSKI P.L.S., DATED DECEMBER 31, 1986 AND REVISED THROUGH MARCH 1, 1992. THE ORIGINAL TRACINGS ARE FILED IN THE TAX ASSESSOR'S OFFICE.

TAX MAP

TOWNSHIP OF MENDHA

MORRIS COUNTY, NEW JERSEY

SCALE: 1"= 200' DECEMBER 31, 19

FREDERICK C. LOSOWSKI, P.L.S.

PROFESSIONAL LAND SURVEYOR

235 REEVES AVENUE, TRENTON, N.

REVISIONS		
DATE	NAME	NO
06/18/90	CHARLES I. BALUT	20084
10/01/93	CHARLES I. BALUT	20084
03/01/96	CHARLES I. BALUT	20084
10/2004	CHARLES I. BALUT	20084
01/02/08	LEONARDO E. PONZIO	39402
06/13/08	LEONARDO E. PONZIO	39402
11/07/12	GLENN A. ROBINSON, P.L.S.	34490

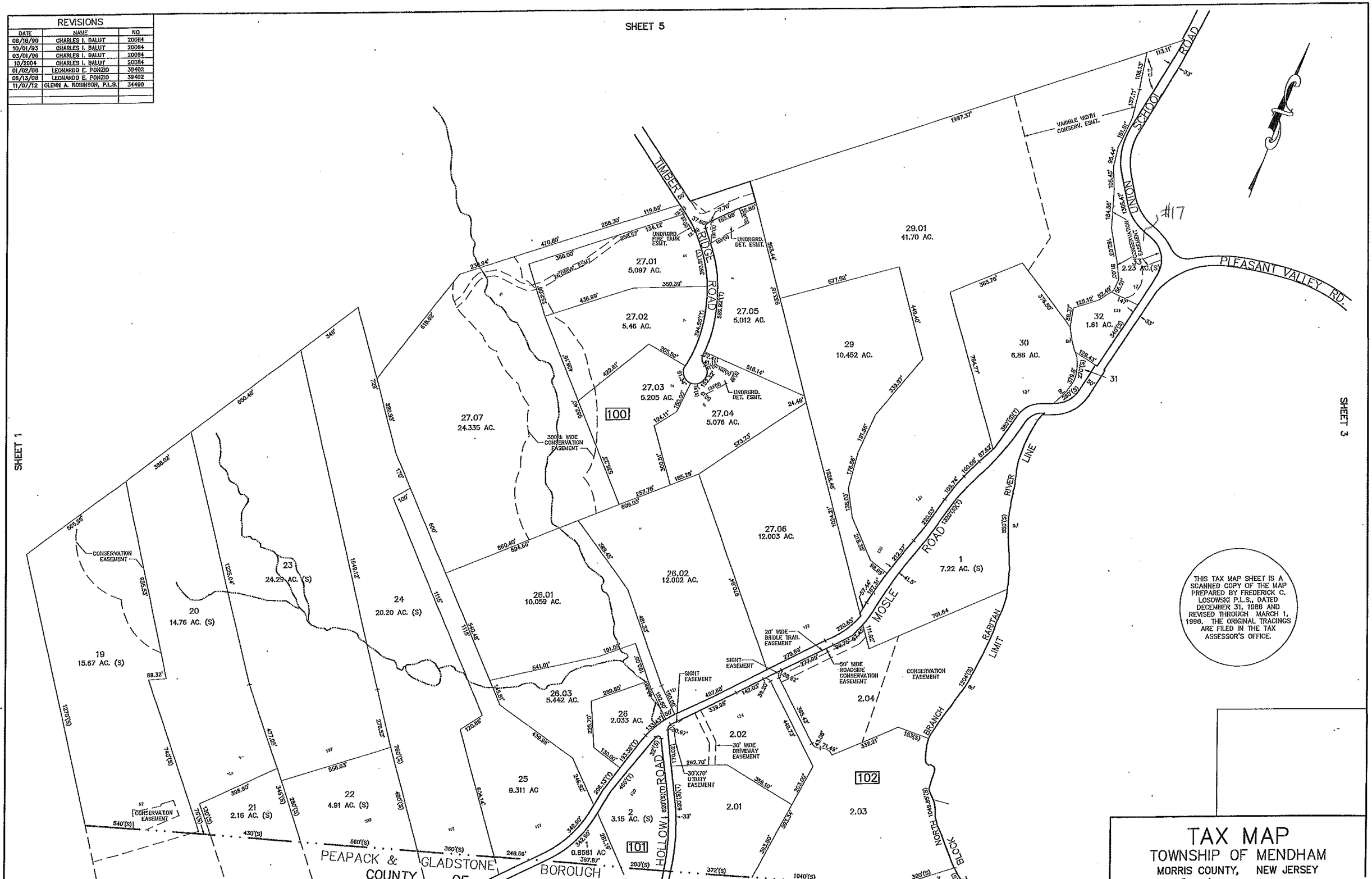

THIS TAX MAP SHEET IS A SCANNED COPY OF THE MAP PREPARED BY FREDERICK C. LOSOWSKI P.L.S., DATED DECEMBER 31, 1986 AND REVISED THROUGH MARCH 1, 1996. THE ORIGINAL TRACINGS ARE FILED IN THE TAX ASSESSOR'S OFFICE.

TAX MAP
TOWNSHIP OF MENDHAM
MORRIS COUNTY, NEW JERSEY

REVISIONS		
DATE	NAME	NO.
04/01/97	CHARLES I. BALUT, P.L.S.	20084
09/01/98	CHARLES I. BALUT, P.L.S.	20084
09/23/04	CHARLES I. BALUT, P.L.S.	20084
10/2004	CHARLES I. BALUT, P.L.S.	20084
01/21/08	LEONARDO E. FONZIO	39402

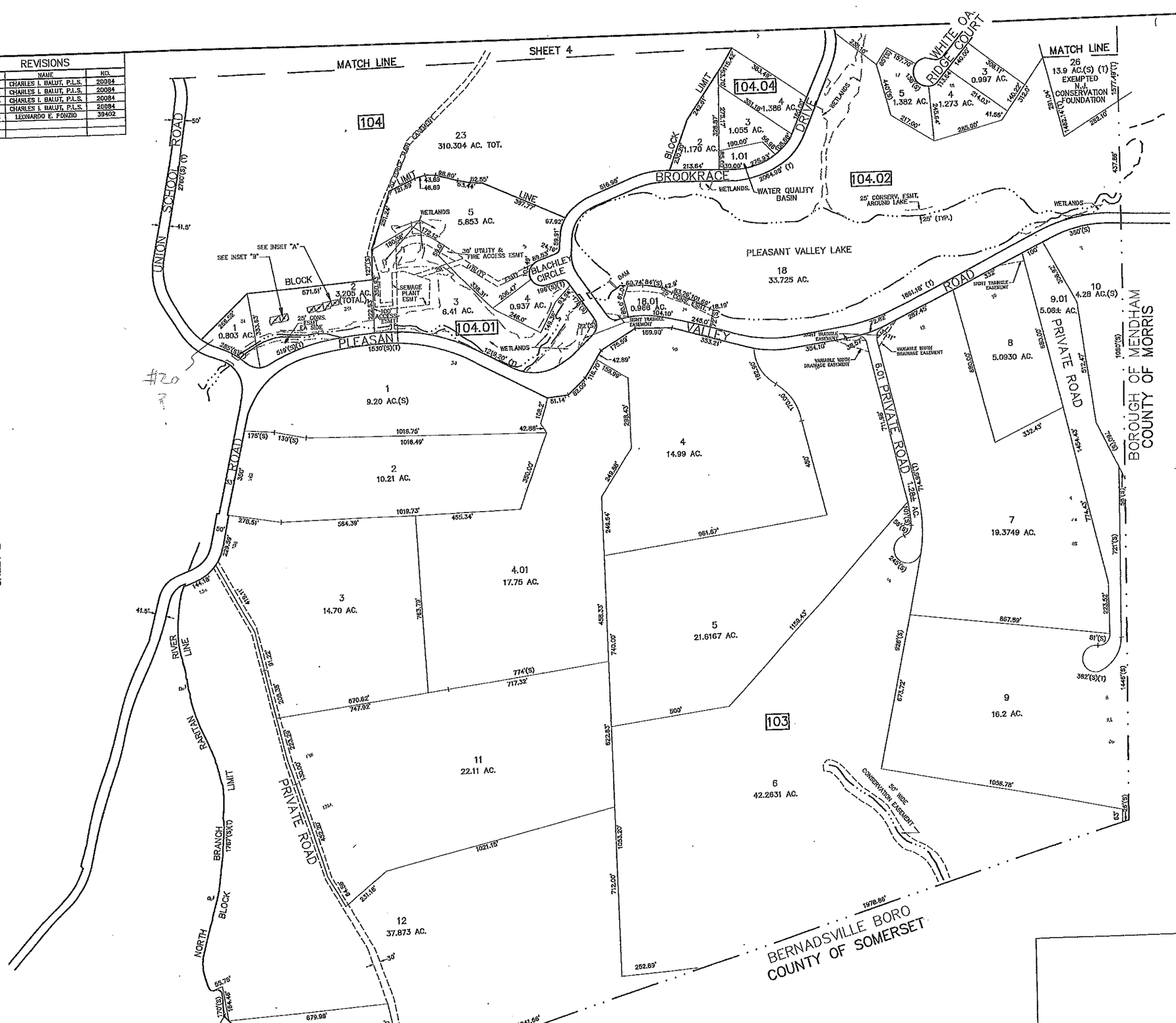

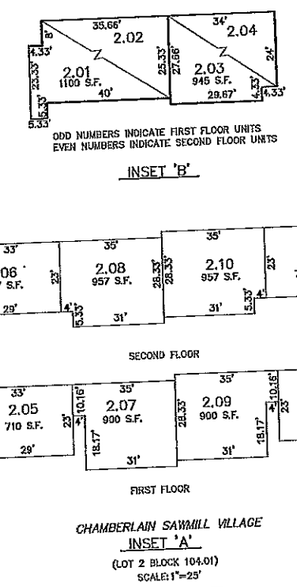

THIS TAX MAP SHEET IS A SCANNED COPY OF THE MAP PREPARED BY FREDERICK C. LOSOWSKI P.L.S., DATED DECEMBER 31, 1986 AND REVISED THROUGH SEPTEMBER 23, 2004. THE ORIGINAL TRACINGS ARE FILED IN THE TAX ASSESSOR'S OFFICE.

TAX MAP

TOWNSHIP OF MENDHAM

MORRIS COUNTY, NEW JERSEY

SCALE: 1"= 200' DECEMBER 31, 1986

FREDERICK C. LOSOWSKI, P.L.S. 18262

PROFESSIONAL LAND SURVEYOR

(3)

5

REVISIONS		
DATE	NAME	NO
01/01/90	CHARLES I. BALUT	20084
06/18/90	CHARLES I. BALUT	20084
01/01/91	CHARLES I. BALUT	20084
10/01/93	CHARLES I. BALUT	20084
11/09/01	CHARLES I. BALUT	20084
10/2004	CHARLES I. BALUT	20084
05/2005	CHARLES I. BALUT	20084

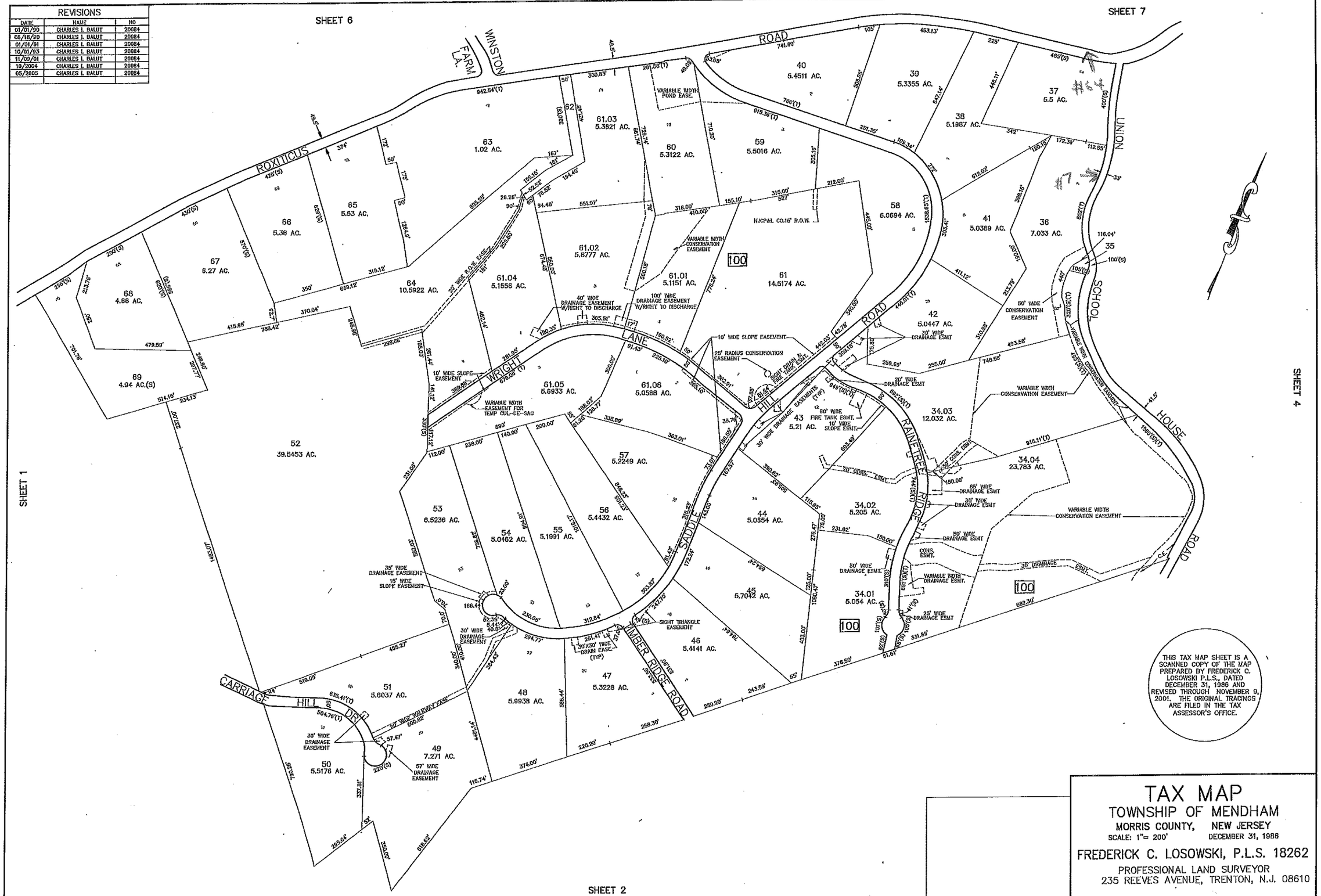

THIS TAX MAP SHEET IS A SCANNED COPY OF THE MAP PREPARED BY FREDERICK C. LOSOWSKI P.L.S., DATED DECEMBER 31, 1986 AND REVISED THROUGH NOVEMBER 9, 2001. THE ORIGINAL TRACINGS ARE FILED IN THE TAX ASSESSOR'S OFFICE.

TAX MAP

TOWNSHIP OF MENDHAM

MORRIS COUNTY, NEW JERSEY

SCALE: 1"= 200' DECEMBER 31, 1986

FREDERICK C. LOSOWSKI, P.L.S. 18262

PROFESSIONAL LAND SURVEYOR

235 REEVES AVENUE, TRENTON, N.J. 08610

REVISIONS		
DATE	NAME	DATE
01/01/90	CHARLES I. BALUT	20084
04/01/97	CHARLES I. BALUT	20084
10/2001	CHARLES I. BALUT	20084
11/07/12	GLENN A. ROBISON P.L.S.	34490

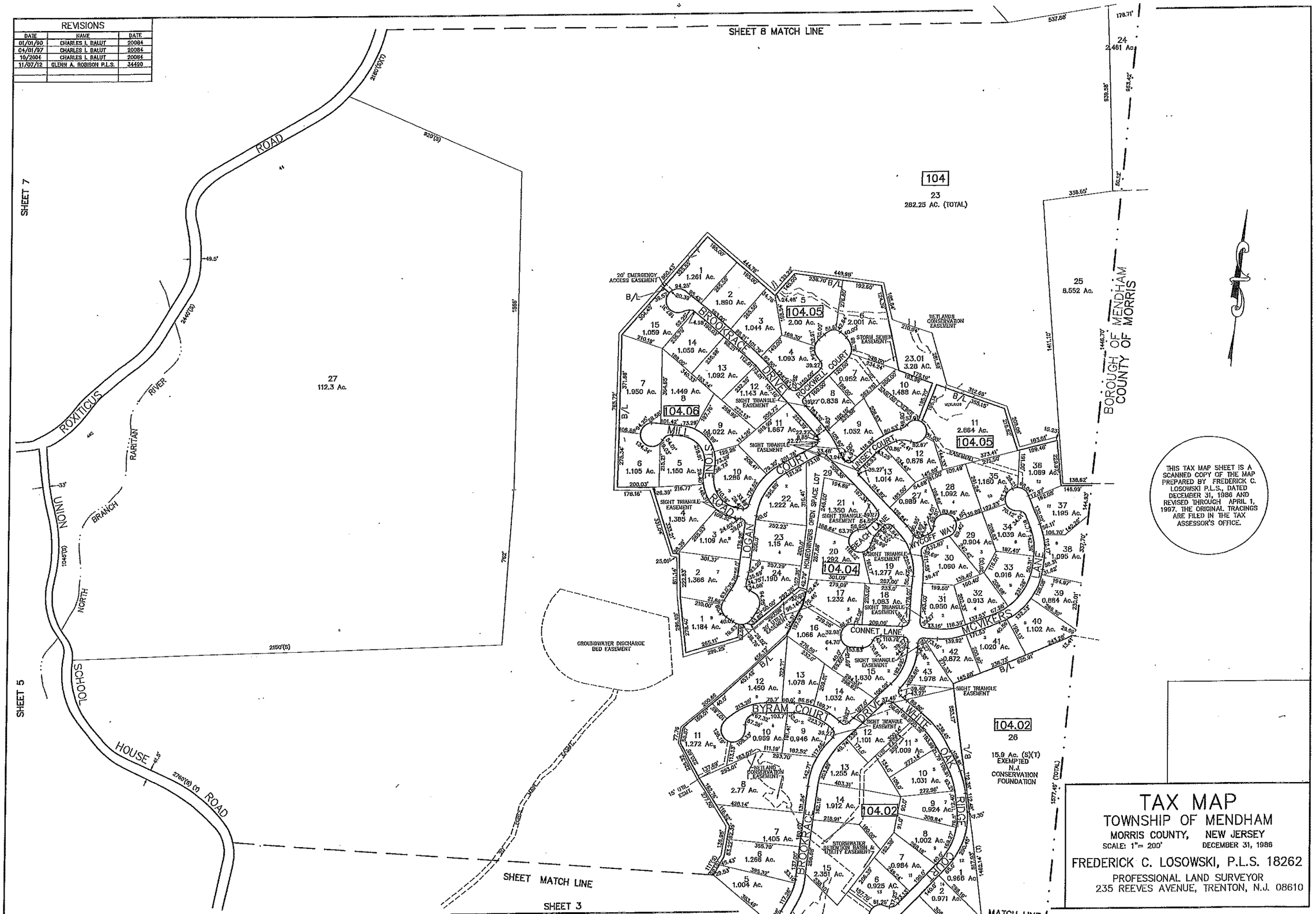

THIS TAX MAP SHEET IS A SCANNED COPY OF THE MAP PREPARED BY FREDERICK C. LOSOWSKI P.L.S., DATED DECEMBER 31, 1986 AND REVISED THROUGH APRIL 1, 1997. THE ORIGINAL TRACINGS ARE FILED IN THE TAX ASSESSOR'S OFFICE.

TAX MAP

TOWNSHIP OF MENDHAM

MORRIS COUNTY, NEW JERSEY

SCALE: 1"= 200' DECEMBER 31, 1986

FREDERICK C. LOSOWSKI, P.L.S. 18262

PROFESSIONAL LAND SURVEYOR

235 REEVES AVENUE, TRENTON, N.J. 08610

REVISIONS		
DATE	NAME	NO
03/01/89	CHARLES I. BALUT	20084
03/01/92	CHARLES I. BALUT	20084
04/01/95	CHARLES I. BALUT	20084
03/01/98	CHARLES I. BALUT	20084
10/14/98	CHARLES I. BALUT	20084
10/2004	CHARLES I. BALUT	20084

THIS TAX MAP SHEET IS A SCANNED COPY OF THE MAP PREPARED BY FREDERICK C. LOSOWSKI P.L.S., DATED DECEMBER 31, 1986 AND REVISED THROUGH OCTOBER 14, 1998. THE ORIGINAL TRACINGS ARE FILED IN THE TAX ASSESSOR'S OFFICE.

TAX MAP

TOWNSHIP OF MENDHAM

MORRIS COUNTY, NEW JERSEY

SCALE: 1"= 200' DECEMBER 31, 1986

FREDERICK C. LOSOWSKI, P.L.S. 18262
PROFESSIONAL LAND SURVEYOR
235 REEVES AVENUE, TRENTON, N.J. 08610

REVISIONS		
DATE	NAME	NO
01/01/90	CHARLES I. BALUT	20084
07/09/03	CHARLES I. BALUT	20084
10/2004	CHARLES I. BALUT	20084
05/2005	CHARLES I. BALUT	20084
11/07/12	GLENN A. ROBINSON, P.L.S.	34490

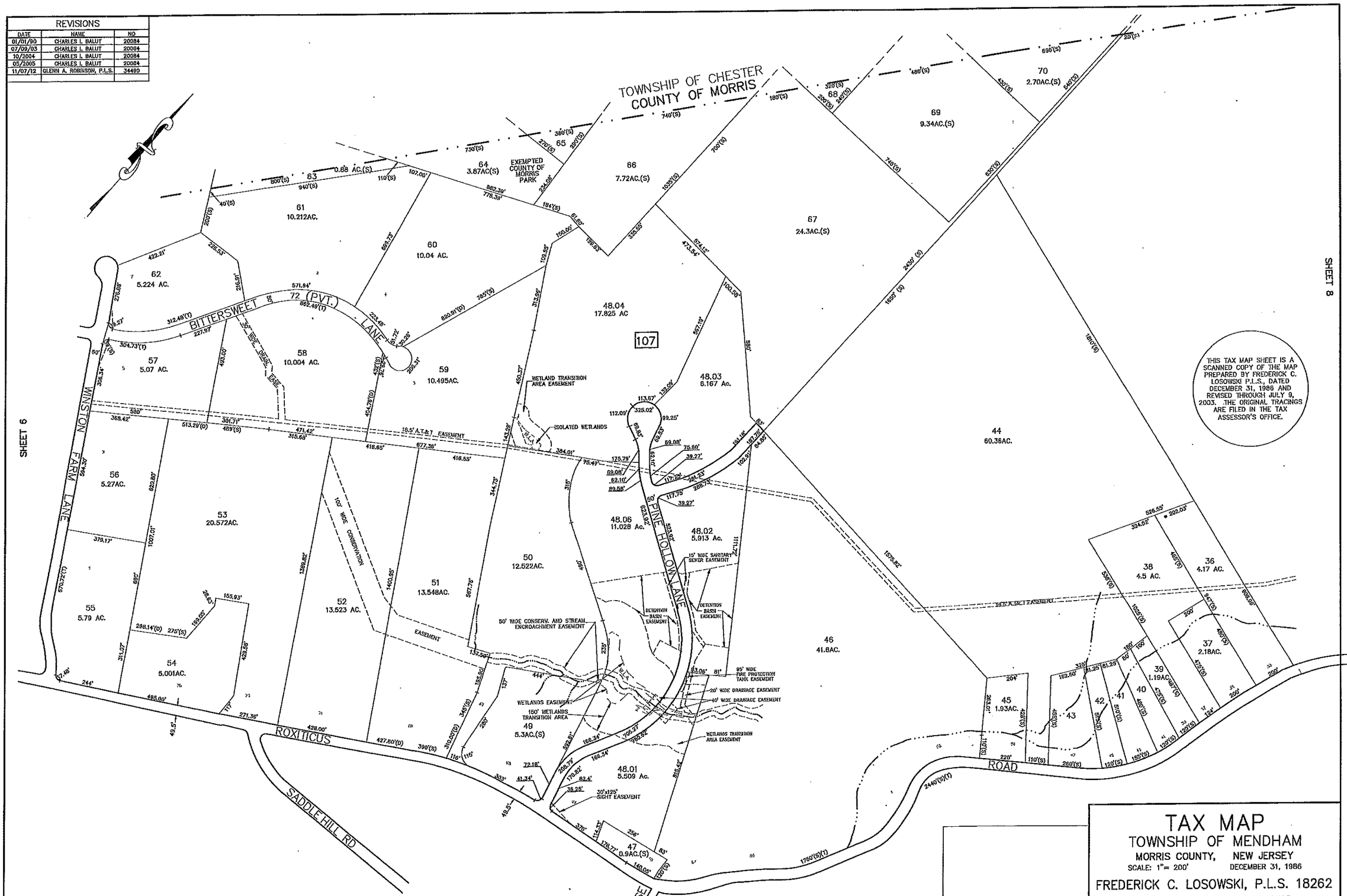

THIS TAX MAP SHEET IS A SCANNED COPY OF THE MAP PREPARED BY FREDERICK C. LOSOWSKI P.L.S., DATED DECEMBER 31, 1986 AND REVISED THROUGH JULY 9, 2003. THE ORIGINAL TRACINGS ARE FILED IN THE TAX ASSESSOR'S OFFICE.

TAX MAP

TOWNSHIP OF MENDHAM

MORRIS COUNTY, NEW JERSEY

SCALE: 1"= 200' DECEMBER 31, 1986

FREDERICK C. LOSOWSKI, P.L.S. 18262

PROFESSIONAL LAND SURVEYOR

235 REEVES AVENUE, TRENTON, N.J. 08610

REVISIONS		
DATE	NAME	NO
09/01/88	CHARLES I. BALUT	20084
10/01/93	CHARLES I. BALUT	20084
04/01/97	CHARLES I. BALUT	20084
05/01/98	CHARLES I. BALUT	20084
10/2004	CHARLES I. BALUT	20084

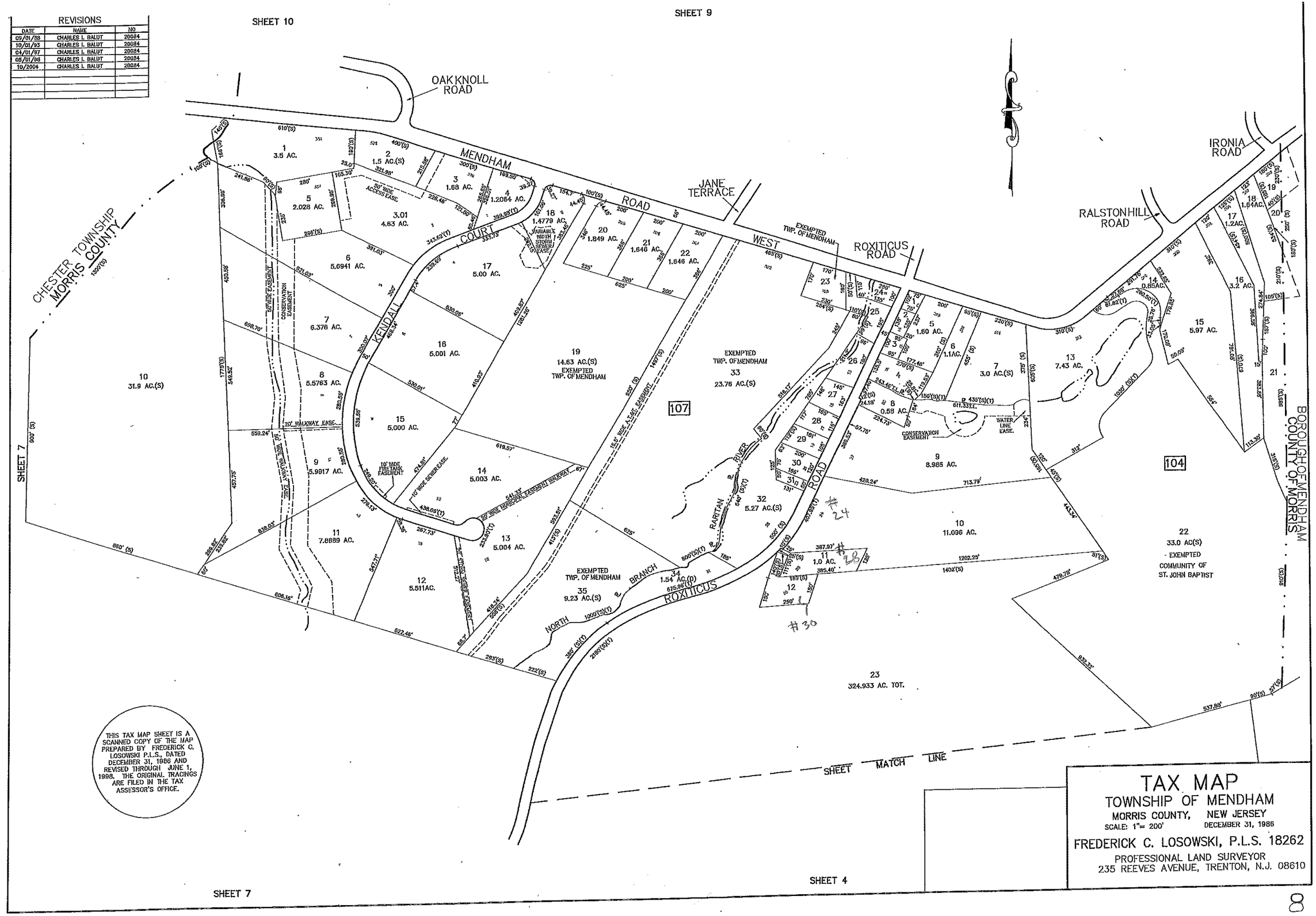

THIS TAX MAP SHEET IS A SCANNED COPY OF THE MAP PREPARED BY FREDERICK C. LOSOWSKI P.L.S., DATED DECEMBER 31, 1986 AND REVISED THROUGH JUNE 1, 1998. THE ORIGINAL TRACINGS ARE FILED IN THE TAX ASSESSOR'S OFFICE.

TAX MAP

TOWNSHIP OF MENDHAM

MORRIS COUNTY, NEW JERSEY

SCALE: 1"= 200' DECEMBER 31, 1986

FREDERICK C. LOSOWSKI, P.L.S. 18262

PROFESSIONAL LAND SURVEYOR

235 REEVES AVENUE, TRENTON, N.J. 08610

REVISIONS		
DATE	NAME	NO
01/01/90	CHARLES I. BALUT, P.L.S.	20084
06/12/90	CHARLES I. BALUT, P.L.S.	20084
01/01/91	CHARLES I. BALUT, P.L.S.	20084
04/01/95	CHARLES I. BALUT, P.L.S.	20084
03/01/96	CHARLES I. BALUT, P.L.S.	20084
04/01/97	CHARLES I. BALUT, P.L.S.	20084
06/01/98	CHARLES I. BALUT, P.L.S.	20084
10/2004	CHARLES I. BALUT, P.L.S.	20084
05/2005	CHARLES I. BALUT, P.L.S.	20084
11/07/12	GLENN A. ROBINSON, P.L.S.	34450

THIS TAX MAP SHEET IS A SCANNED COPY OF THE MAP PREPARED BY FREDERICK C. LOSOWSKI P.L.S., DATED DECEMBER 31, 1986 AND REVISED THROUGH JUNE 1, 1998. THE ORIGINAL TRACINGS ARE FILED IN THE TAX ASSESSOR'S OFFICE.

TAX MAP

TOWNSHIP OF MENDHAM

MORRIS COUNTY, NEW JERSEY

SCALE: 1"= 200' DECEMBER 31, 1986

FREDERICK C. LOSOWSKI, P.L.S. 18262

PROFESSIONAL LAND SURVEYOR

235 REEVES AVENUE, TRENTON, N.J. 08610

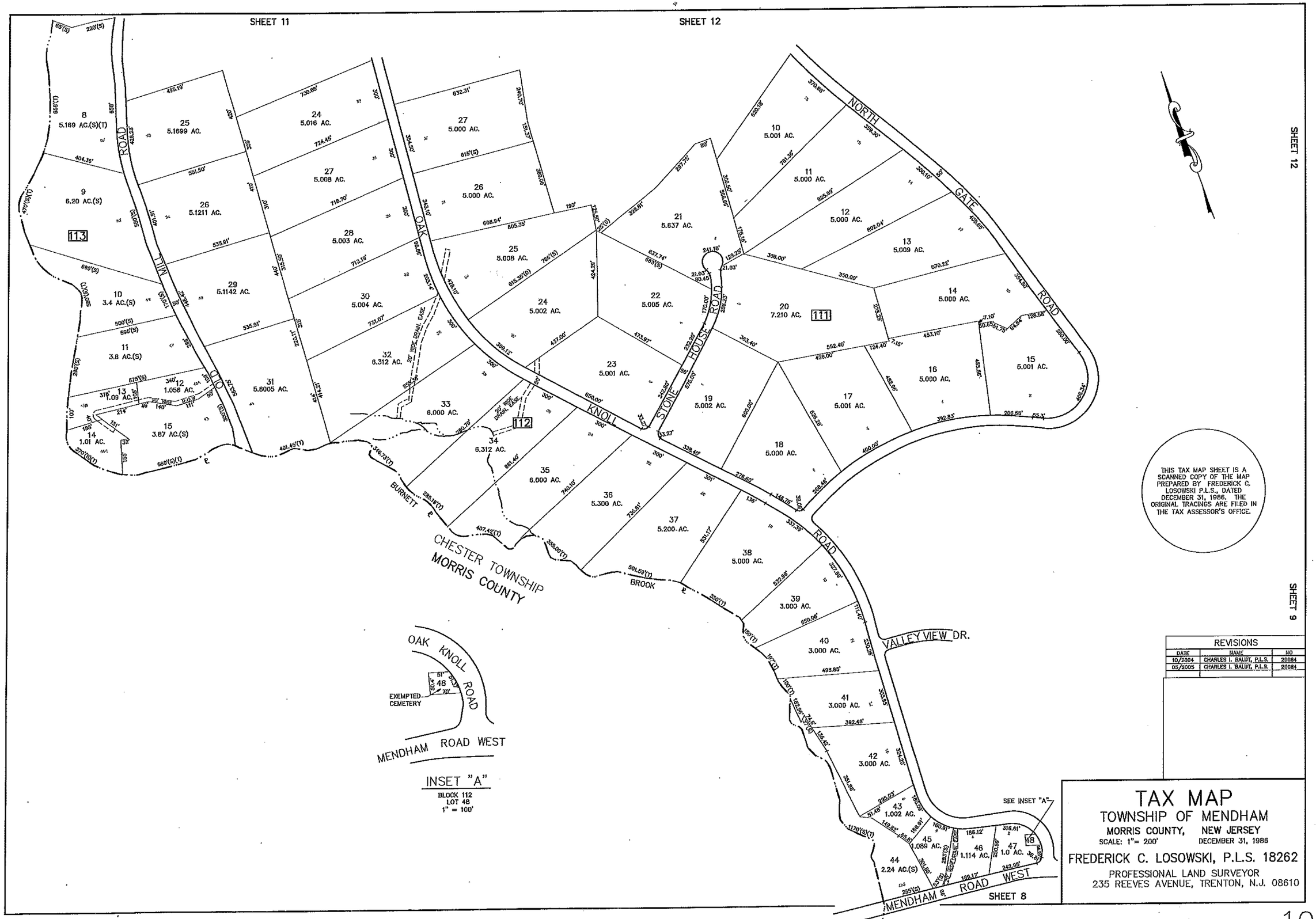
SHEET 11
SHEET 12
SHEET 9
SHEET 8
8 5.169 AC.(S)(T)
9 6.20 AC.(S)
10 3.4 AC.(S)
11 3.8 AC.(S)
12 1.058 AC.
13 1.09 AC.
14 1.01 AC.
15 3.87 AC.(S)
25 5.1699 AC.
26 5.1211 AC.
29 5.1142 AC.
31 5.8005 AC.
24 5.016 AC.
27 5.008 AC.
28 5.003 AC.
30 5.004 AC.
32 6.312 AC.
27 5.000 AC.
26 5.000 AC.
25 5.008 AC.
24 5.002 AC.
33 6.000 AC.
34 6.312 AC.
35 6.000 AC.
36 5.300 AC.
37 5.200 AC.
38 5.000 AC.
39 3.000 AC.
40 3.000 AC.
41 3.000 AC.
42 3.000 AC.
43 1.002 AC.
44 2.24 AC.(S)
45 1.089 AC.
46 1.114 AC.
47 1.0 AC.
48
21 5.637 AC.
22 5.005 AC.
23 5.001 AC.
19 5.002 AC.
18 5.000 AC.
17 5.001 AC.
20 7.210 AC.
16 5.000 AC.
15 5.001 AC.
14 5.000 AC.
13 5.009 AC.
12 5.000 AC.
11 5.000 AC.
10 5.001 AC.
113
111
112
OLD MILL ROAD
OAK KNOLL ROAD
STONE HOUSE ROAD
NORTH GATE ROAD
BURNETT BROOK
CHESTER TOWNSHIP
MORRIS COUNTY
VALLEY VIEW DR.
MENDHAM ROAD WEST
OAK KNOLL ROAD
EXEMPTED CEMETERY
INSET "A"
BLOCK 112
LOT 48
1" = 100'
SEE INSET "A"
THIS TAX MAP SHEET IS A SCANNED COPY OF THE MAP PREPARED BY FREDERICK C. LOSOWSKI P.L.S., DATED DECEMBER 31, 1986. THE ORIGINAL TRACINGS ARE FILED IN THE TAX ASSESSOR'S OFFICE.
REVISIONS
DATE | NAME | NO
10/2004 | CHARLES I. BAUT, P.L.S. | 20084
05/2005 | CHARLES I. BAUT, P.L.S. | 20084
TAX MAP
TOWNSHIP OF MENDHAM
MORRIS COUNTY, NEW JERSEY
SCALE: 1"= 200'
DECEMBER 31, 1986
FREDERICK C. LOSOWSKI, P.L.S. 18262
PROFESSIONAL LAND SURVEYOR
235 REEVES AVENUE, TRENTON, N.J. 08610

REVISIONS		
DATE	NAME	NO.
10/2004	CHARLES I. BALUT, P.L.S.	20084
05/2005	CHARLES I. BALUT, P.L.S.	20084

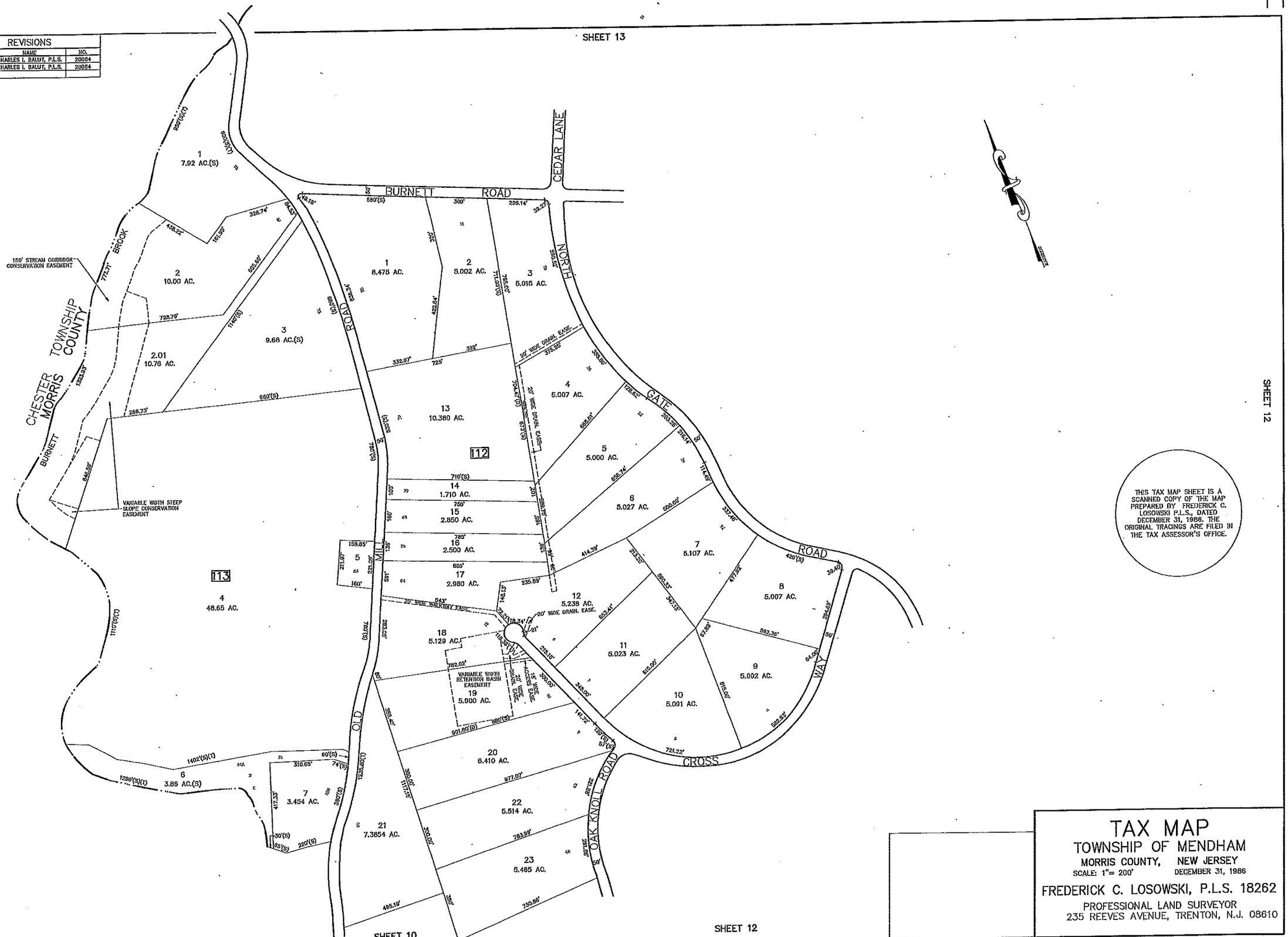

THIS TAX MAP SHEET IS A SCANNED COPY OF THE MAP PREPARED BY FREDERICK C. LOSOWSKI P.L.S., DATED DECEMBER 31, 1986. THE ORIGINAL TRACINGS ARE FILED IN THE TAX ASSESSOR'S OFFICE.

TAX MAP
TOWNSHIP OF MENDHAM
MORRIS COUNTY, NEW JERSEY

SCALE: 1"= 200' DECEMBER 31, 1986

FREDERICK C. LOSOWSKI, P.L.S. 18262
PROFESSIONAL LAND SURVEYOR
235 REEVES AVENUE, TRENTON, N.J. 08610

REVISIONS		
DATE	NAME	NO
01/01/90	CHARLES I. BALUT	20084
10/01/93	CHARLES I. BALUT	20084
04/01/95	CHARLES I. BALUT	20084
04/01/97	CHARLES I. BALUT	20084
09/23/04	CHARLES I. BALUT	20084
10/2004	CHARLES I. BALUT	20084
05/2005	CHARLES I. BALUT	20084

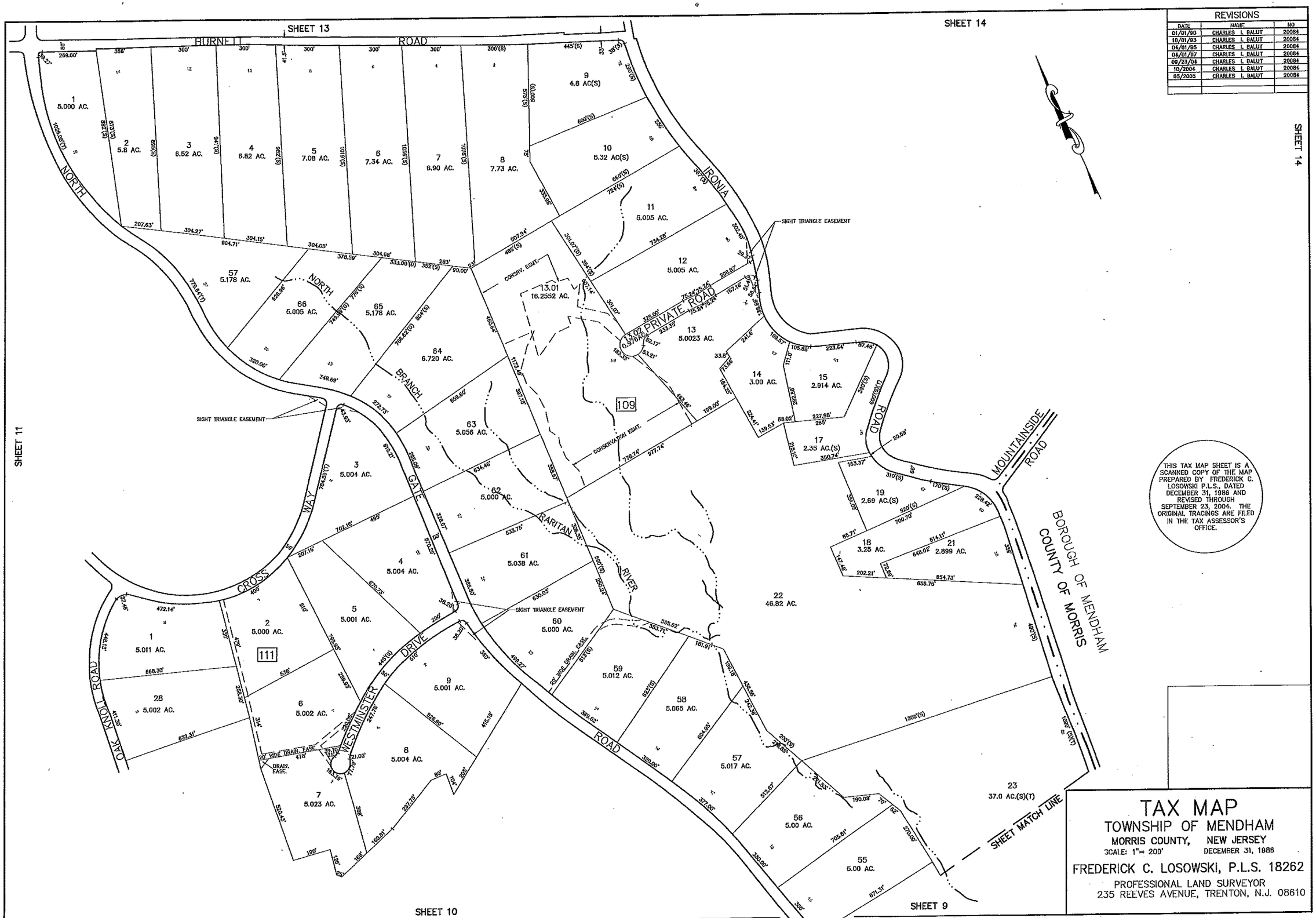

THIS TAX MAP SHEET IS A SCANNED COPY OF THE MAP PREPARED BY FREDERICK C. LOSOWSKI P.L.S., DATED DECEMBER 31, 1986 AND REVISED THROUGH SEPTEMBER 23, 2004. THE ORIGINAL TRACINGS ARE FILED IN THE TAX ASSESSOR'S OFFICE.

TAX MAP

TOWNSHIP OF MENDHAM

MORRIS COUNTY, NEW JERSEY

SCALE: 1"= 200' DECEMBER 31, 1986

FREDERICK C. LOSOWSKI, P.L.S. 18262
PROFESSIONAL LAND SURVEYOR
235 REEVES AVENUE, TRENTON, N.J. 08610

REVISIONS		
DATE	NAME	NO.
09/01/88	CHARLES I. BALUT	20084
03/01/92	CHARLES I. BALUT	20084
09/23/04	CHARLES I. BALUT	20084
10/2004	CHARLES I. BALUT	20084

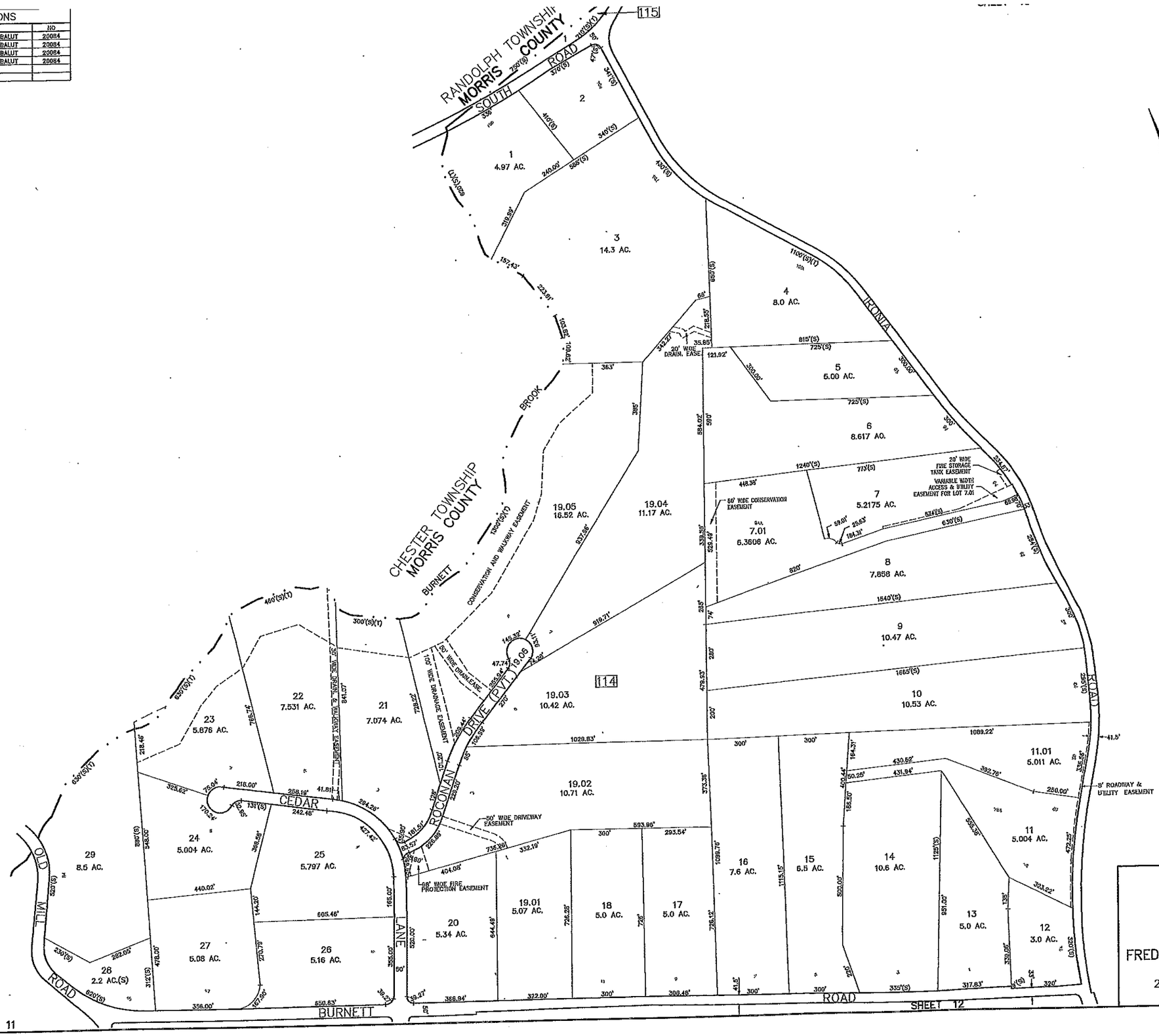

THIS TAX MAP SHEET IS A SCANNED COPY OF THE MAP PREPARED BY FREDERICK C. LOSOWSKI P.L.S., DATED DECEMBER 31, 1986 AND REVISED THROUGH SEPTEMBER 23, 2004. THE ORIGINAL TRACINGS ARE FILED IN THE TAX ASSESSOR'S OFFICE.

TAX MAP

TOWNSHIP OF MENDHAM

MORRIS COUNTY, NEW JERSEY

SCALE: 1"= 200' DECEMBER 31, 1986

FREDERICK C. LOSOWSKI, P.L.S. 18262

PROFESSIONAL LAND SURVEYOR

235 REEVES AVENUE, TRENTON, N.J. 08610

REVISIONS		
DATE	NAME	NO
12/03/98	CHARLES I. BALUT	20084
10/2004	CHARLES I. BALUT	20084
05/2005	CHARLES I. BALUT	20084
03/11/08	LEONARDO E. PONZIO	39402
11/07/12	GLENN A. ROBINSON, P.L.S.	34490

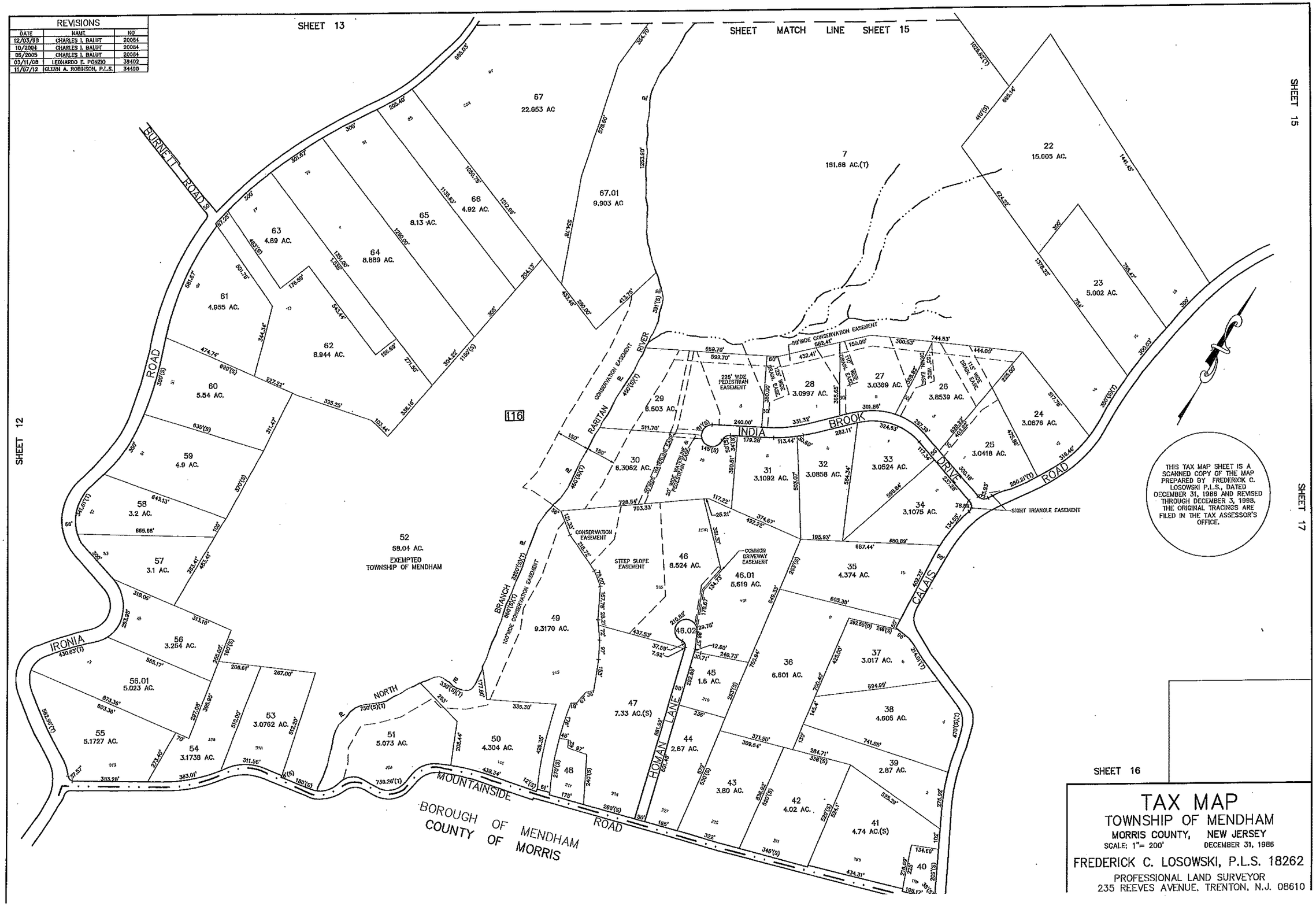

TAX MAP

TOWNSHIP OF MENDHAM

MORRIS COUNTY, NEW JERSEY

SCALE: 1"= 200' DECEMBER 31, 1986

FREDERICK C. LOSOWSKI, P.L.S. 18262

PROFESSIONAL LAND SURVEYOR

235 REEVES AVENUE, TRENTON, N.J. 08610

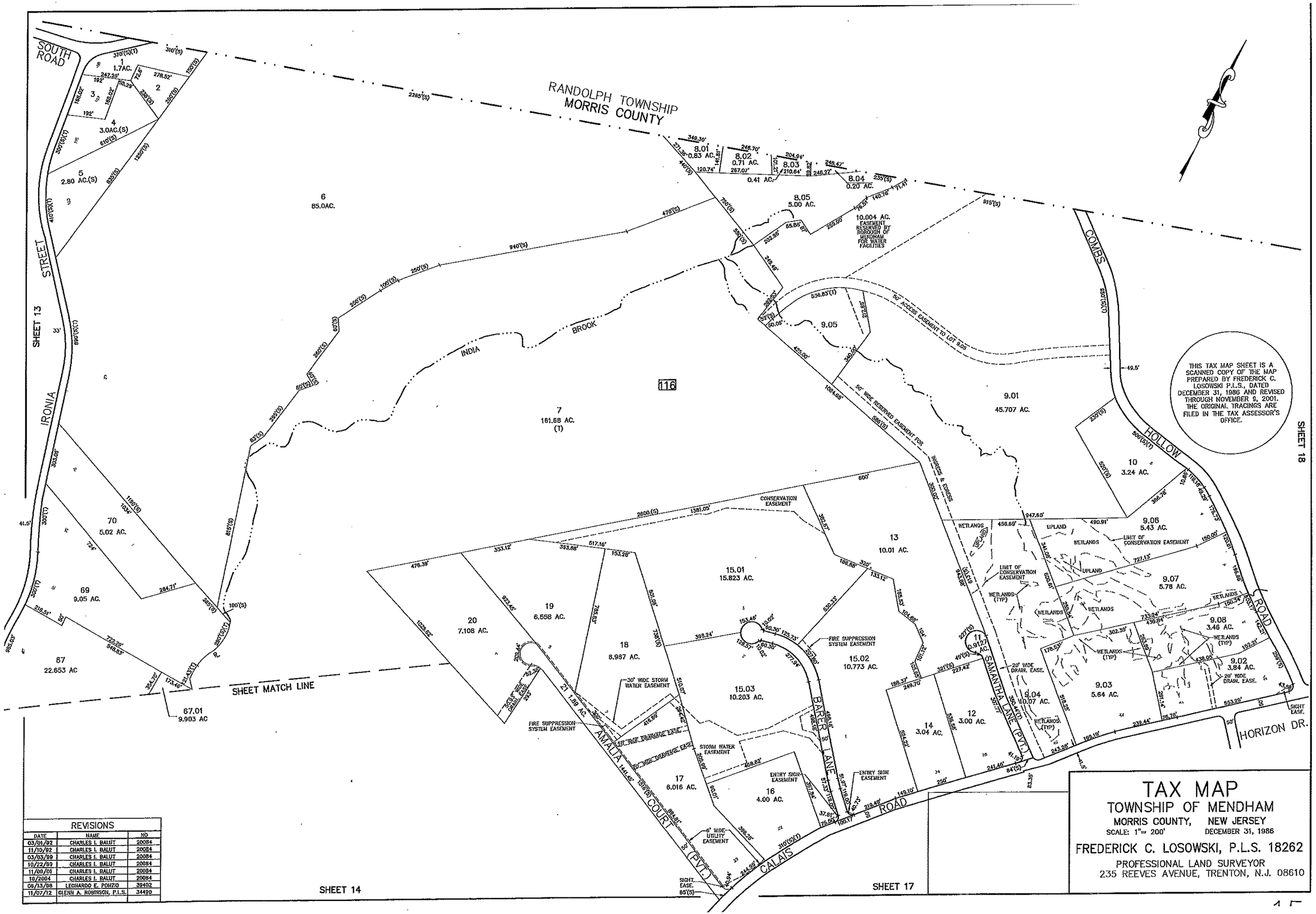

REVISIONS		
DATE	NAME	NO
03/01/92	CHARLES I. BALUT	20084
11/10/92	CHARLES I. BALUT	20084
03/03/99	CHARLES I. BALUT	20084
10/22/99	CHARLES I. BALUT	20084
11/09/01	CHARLES I. BALUT	20084
10/2004	CHARLES I. BALUT	20084
06/13/08	LEONARDO E. PONZIO	39402
11/07/12	GLENN A. ROBINSON, P.L.S.	34420

TAX MAP

TOWNSHIP OF MENDHAM

MORRIS COUNTY, NEW JERSEY

SCALE: 1" = 200' DECEMBER 31, 1986

FREDERICK C. LOSOWSKI, P.L.S. 18262

PROFESSIONAL LAND SURVEYOR

235 REEVES AVENUE, TRENTON, N.J. 08610

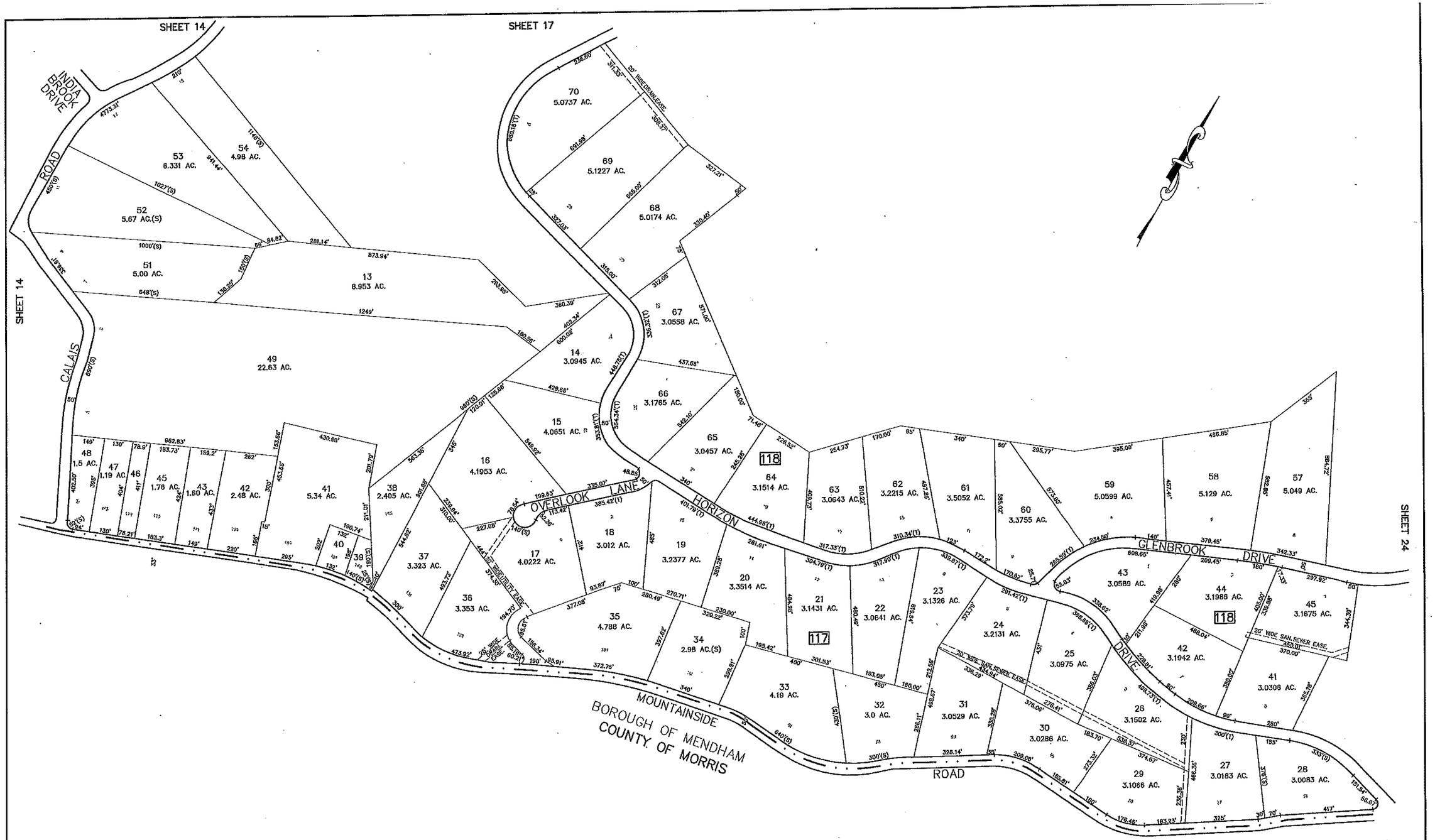

THIS TAX MAP SHEET IS A SCANNED COPY OF THE MAP PREPARED BY FREDERICK C. LOSOWSKI P.L.S., DATED DECEMBER 31, 1986. THE ORIGINAL TRACINGS ARE FILED IN THE TAX ASSESSOR'S OFFICE.

TAX MAP

TOWNSHIP OF MENDHAM

MORRIS COUNTY, NEW JERSEY

SCALE: 1"= 200' DECEMBER 31, 1986

FREDERICK C. LOSOWSKI, P.L.S. 18262

PROFESSIONAL LAND SURVEYOR

235 REEVES AVENUE, TRENTON, N.J. 08610

REVISIONS

DATE	NAME	NO
10/2004	CHARLES I. BAUDT	20084
11/07/12	GLENN A. ROBINSON P.L.S.	34490

REVISIONS		
DATE	NAME	NO
10/2004	CHARLES I. BALUT	20084

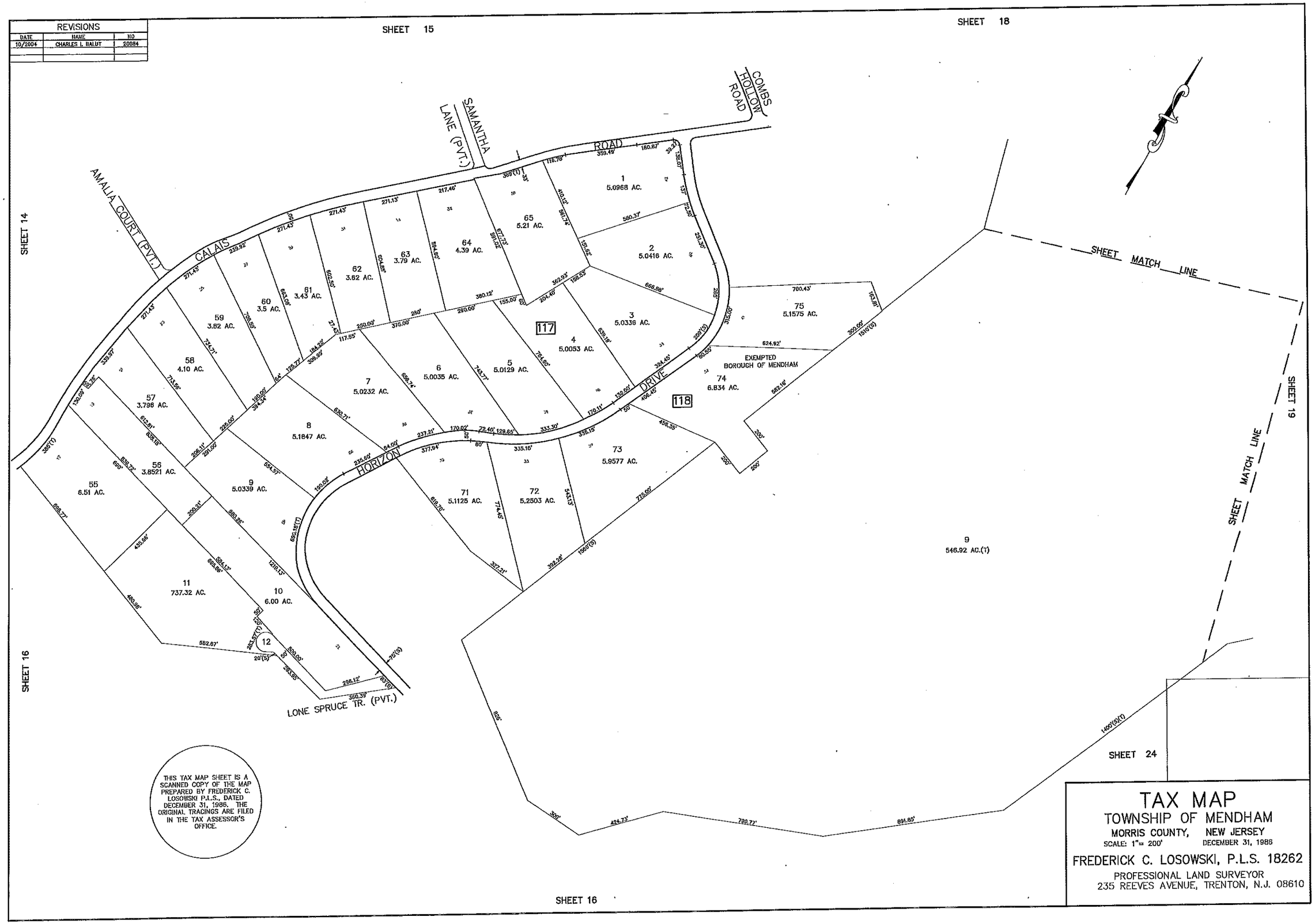

THIS TAX MAP SHEET IS A SCANNED COPY OF THE MAP PREPARED BY FREDERICK C. LOSOWSKI P.L.S., DATED DECEMBER 31, 1986. THE ORIGINAL TRACINGS ARE FILED IN THE TAX ASSESSOR'S OFFICE.

TAX MAP

TOWNSHIP OF MENDHAM

MORRIS COUNTY, NEW JERSEY

SCALE: 1" = 200' DECEMBER 31, 1986

FREDERICK C. LOSOWSKI, P.L.S. 18262

PROFESSIONAL LAND SURVEYOR

235 REEVES AVENUE, TRENTON, N.J. 08610

REVISIONS		
DATE	NAME	NO.
10/2004	CHARLES I. BALUT	20084
01/21/08	LEONARDO E. PONZIO	39402

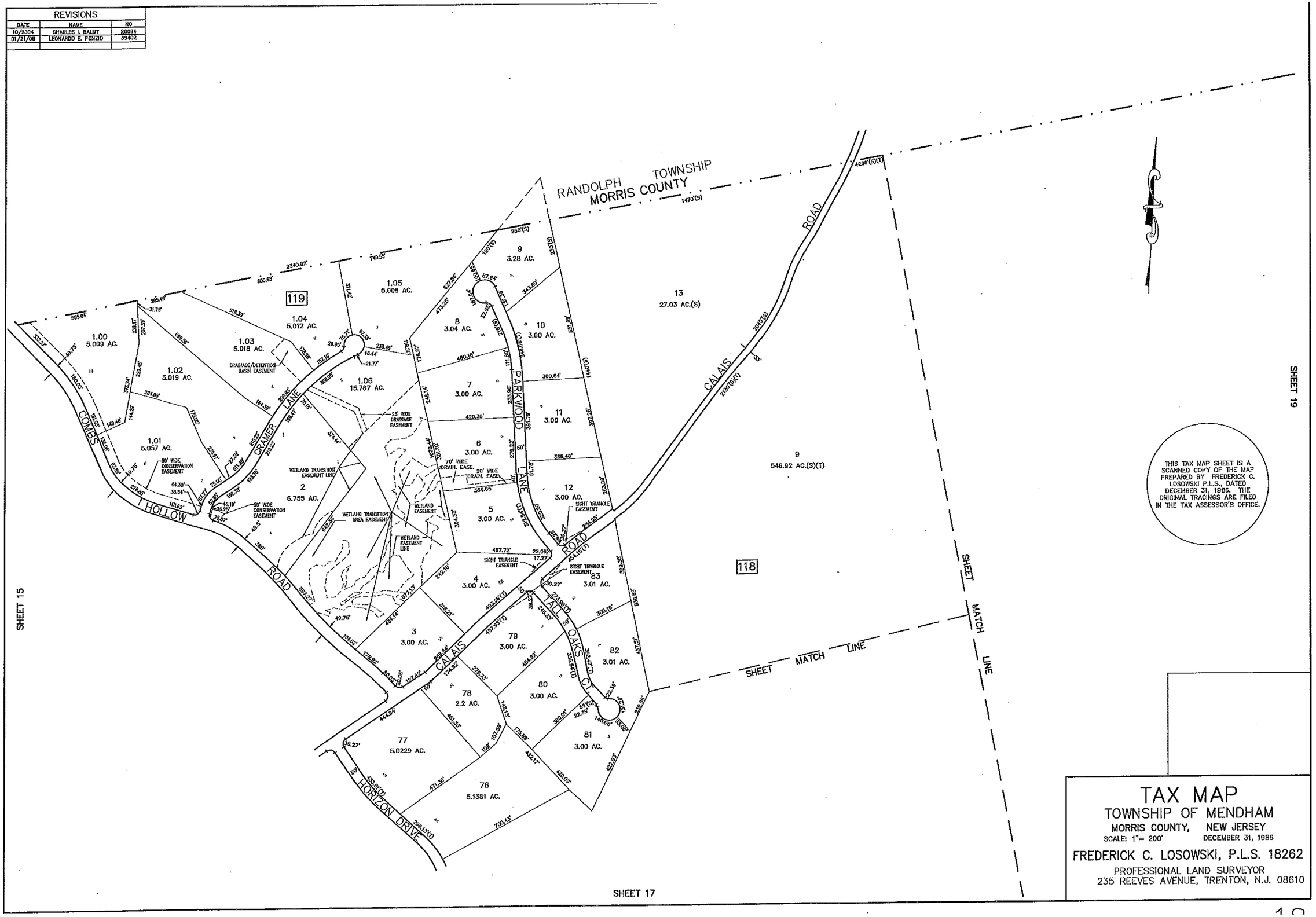

THIS TAX MAP SHEET IS A SCANNED COPY OF THE MAP PREPARED BY FREDERICK C. LOSOWSKI P.L.S., DATED DECEMBER 31, 1986. THE ORIGINAL TRACINGS ARE FILED IN THE TAX ASSESSOR'S OFFICE.

TAX MAP

TOWNSHIP OF MENDHAM

MORRIS COUNTY, NEW JERSEY

SCALE: 1"= 200' DECEMBER 31, 1986

FREDERICK C. LOSOWSKI, P.L.S. 18262

PROFESSIONAL LAND SURVEYOR

235 REEVES AVENUE, TRENTON, N.J. 08610

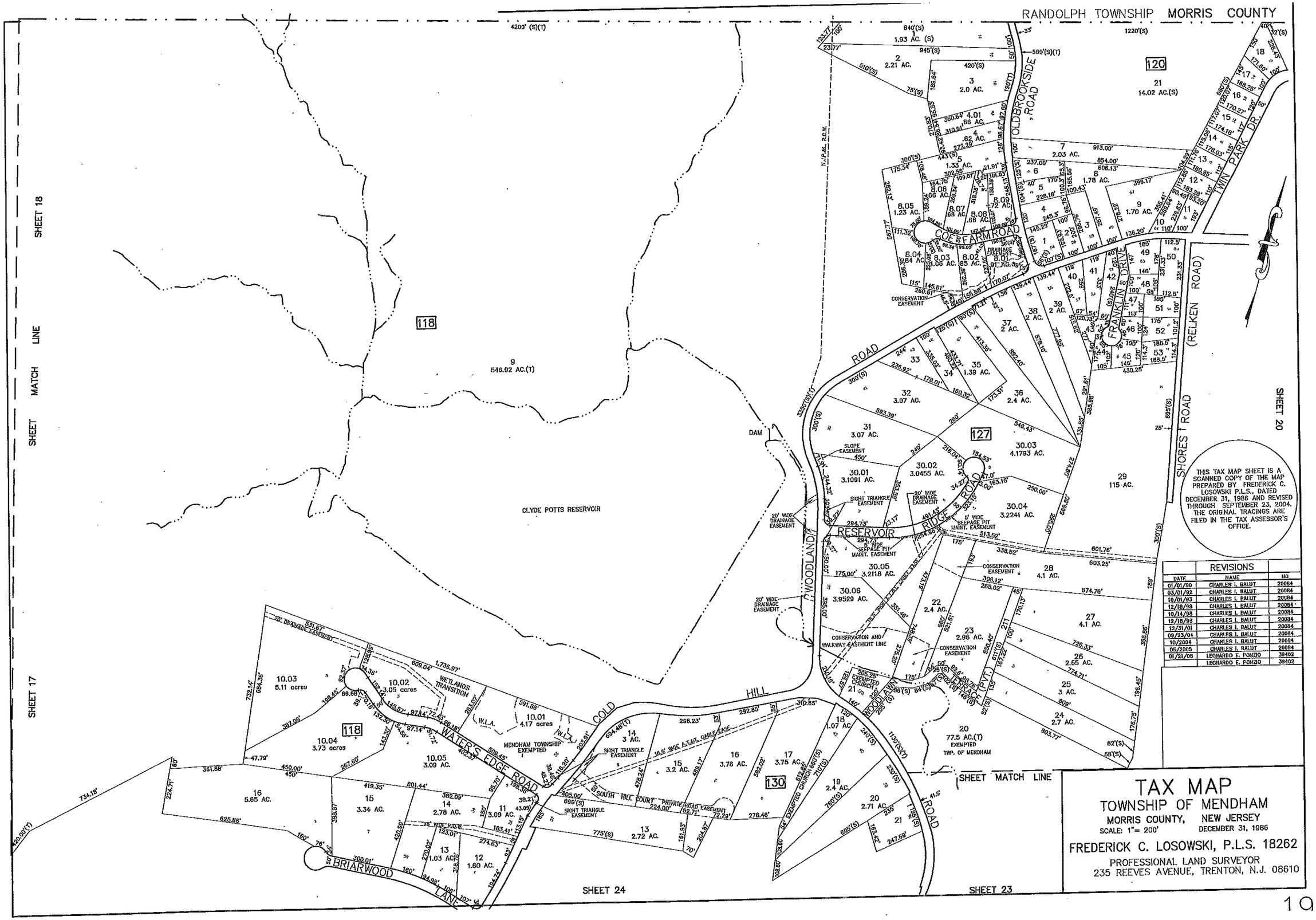

REVISIONS		
DATE	NAME	NO
01/01/90	CHARLES I. BALUT	20084
03/01/92	CHARLES I. BALUT	20084
10/01/93	CHARLES I. BALUT	20084
12/18/98	CHARLES I. BALUT	20084
10/14/98	CHARLES I. BALUT	20084
12/18/98	CHARLES I. BALUT	20084
12/31/01	CHARLES I. BALUT	20084
09/23/04	CHARLES I. BALUT	20084
10/2004	CHARLES I. BALUT	20084
05/2005	CHARLES I. BALUT	20084
01/21/08	LEONARDO E. PONZIO	39402
	LEONARDO E. PONZIO	39402

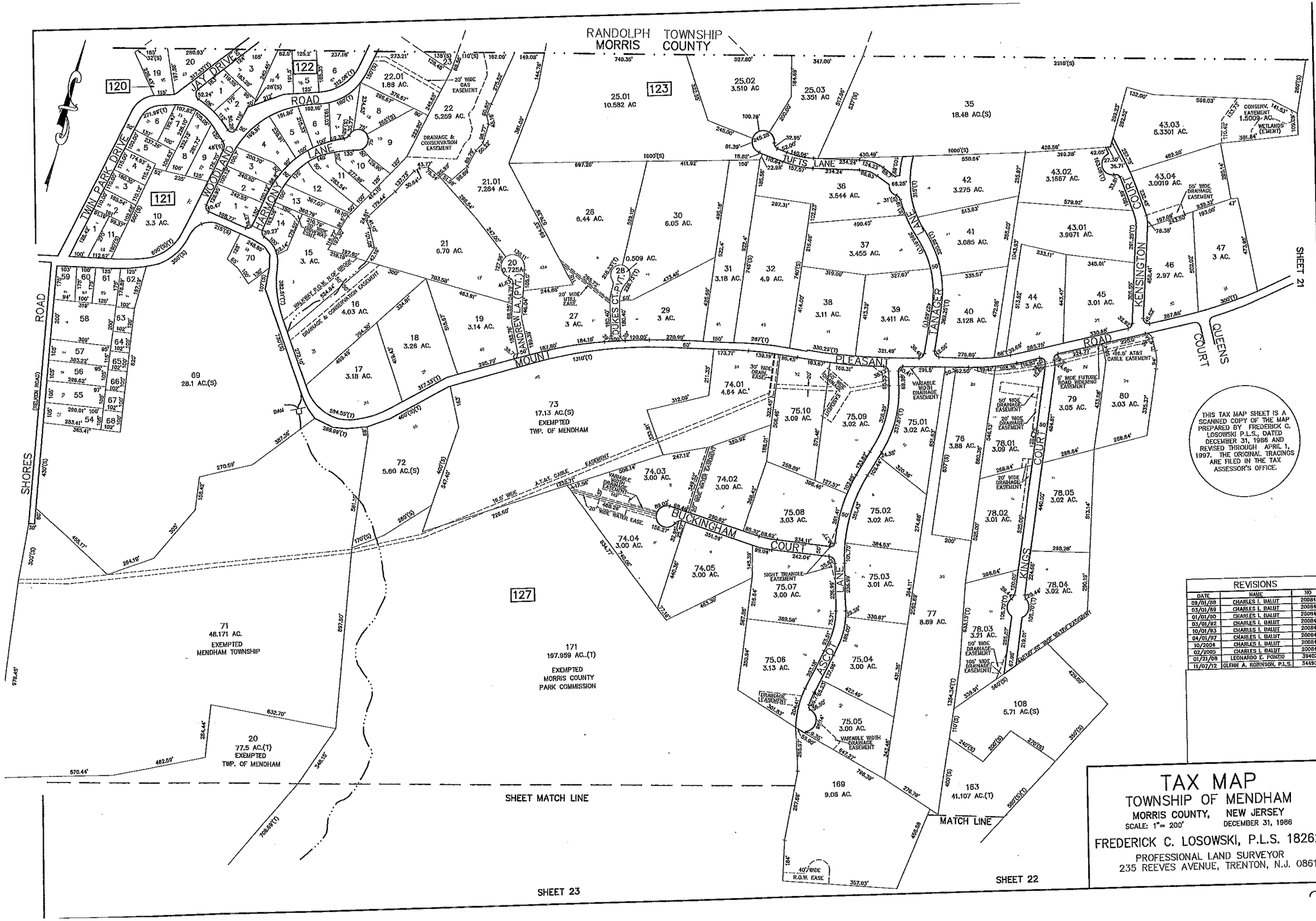
RANDOLPH TOWNSHIP
MORRIS COUNTY
SHEET 21
SHEET 22
SHEET 23
SHEET MATCH LINE
MATCH LINE
JAY DRIVE
TWIN PARK DRIVE
WOODLAND ROAD
HARMONY LANE
MOUNT PLEASANT ROAD
SANDREN LA. (PVT.)
DUKES CT. (PVT.)
TUFTS LANE
TANAGER LANE
KENSINGTON COURT
QUEENS COURT
KINGS COURT
BUCKINGHAM COURT
ASCOT LANE
SHORES ROAD
(REMEN ROAD)
WALKWAY R.O.W. NOE BROOK
DRAINAGE & CONSERVATION EASEMENT
DRAINAGE & CONSERVATION EASEMENT
20' WIDE GAS EASEMENT
20' WIDE UTIL. EASE.
A.T.&T. CABLE EASEMENT
16.5' WIDE
20' WIDE WATER EASE.
VARIABLE WIDTH DRAINAGE EASEMENT
30' WIDE DRAIN. EASE.
SIGHT TRIANGLE EASEMENT
DRAINAGE EASEMENT
40' WIDE R.O.W. EASE
50' WIDE DRAINAGE EASEMENT
20' WIDE DRAINAGE EASEMENT
105' WIDE DRAINAGE EASEMENT
6' WIDE FUTURE ROAD WIDENING EASEMENT
46.5' AT&T CABLE EASEMENT
CONSERV. EASEMENT 1.5009 AC.
WETLANDS (EMENT)
55' WIDE DRAINAGE EASEMENT
20' WIDE WATER EASEMENT
DAM
120
121
122
123
127
1 Lot
2 Lots
3 Lots
4 Lots
5 Lots
6 Lots
7 Lots
8 Lots
9 Lots
10 Lots
11 Lots
12 Lots
13 Lots
14 Lots
15 Lots
16 Lots
17 Lots
18 Lots
19 Lots
20 Lots
21 Lots
22 Lots
25.01 10.582 AC
25.02 3.510 AC
25.03 3.351 AC
35 18.48 AC.(S)
43.03 5.3301 AC.
43.04 3.0019 AC.
43.02 3.1667 AC.
43.01 3.9671 AC.
21.01 7.284 AC.
22.01 1.88 AC.
22 5.259 AC.
26 6.44 AC.
30 6.05 AC.
0.509 AC.
0.725 AC.
27 3 AC.
29 3 AC.
31 3.18 AC.
32 4.9 AC.
36 3.544 AC.
37 3.455 AC.
38 3.11 AC.
39 3.411 AC.
40 3.128 AC.
41 3.085 AC.
42 3.275 AC.
44 3 AC.
45 3.01 AC.
46 2.97 AC.
47 3 AC.
69 28.1 AC.(S)
73 17.13 AC.(S) EXEMPTED TWP. OF MENDHAM
74.01 4.64 AC.
74.02 3.00 AC.
74.03 3.00 AC.
74.04 3.00 AC.
74.05 3.00 AC.
75.01 3.02 AC.
75.02 3.02 AC.
75.03 3.01 AC.
75.04 3.00 AC.
75.05 3.00 AC.
75.06 3.13 AC.
75.07 3.00 AC.
75.08 3.03 AC.
75.09 3.02 AC.
75.10 3.09 AC.
76 3.88 AC.
77 8.89 AC.
78.01 3.09 AC.
78.02 3.01 AC.
78.03 3.21 AC.
78.04 3.02 AC.
78.05 3.02 AC.
79 3.05 AC.
80 3.03 AC.
108 5.71 AC.(S)
163 41.107 AC.(T)
169 9.06 AC.
171 197.959 AC.(T) EXEMPTED MORRIS COUNTY PARK COMMISSION
71 48.171 AC. EXEMPTED MENDHAM TOWNSHIP
20 77.5 AC.(T) EXEMPTED TWP. OF MENDHAM
72 5.60 AC.(S)
THIS TAX MAP SHEET IS A SCANNED COPY OF THE MAP PREPARED BY FREDERICK C. LOSOWSKI P.L.S., DATED DECEMBER 31, 1986 AND REVISED THROUGH APRIL 1, 1997. THE ORIGINAL TRACINGS ARE FILED IN THE TAX ASSESSOR'S OFFICE.
REVISIONS
DATE | NAME | NO
09/01/88 | CHARLES I. BALUT | 20084
03/01/89 | CHARLES I. BALUT | 20084
01/01/90 | CHARLES I. BALUT | 20084
03/01/92 | CHARLES I. BALUT | 20084
10/01/93 | CHARLES I. BALUT | 20084
04/01/97 | CHARLES I. BALUT | 20084
10/2004 | CHARLES I. BALUT | 20084
02/2005 | CHARLES I. BALUT | 20084
01/21/08 | LEONARDO E. PONZIO | 39402
11/07/12 | GLENN A. ROBINSON, P.L.S. | 34490
TAX MAP
TOWNSHIP OF MENDHAM
MORRIS COUNTY, NEW JERSEY
SCALE: 1"= 200'
DECEMBER 31, 1986
FREDERICK C. LOSOWSKI, P.L.S. 18262
PROFESSIONAL LAND SURVEYOR
235 REEVES AVENUE, TRENTON, N.J. 08610

REVISIONS		
DATE	NAME	NO
03/01/89	CHARLES I. BALUT	20084
01/01/93	CHARLES I. BALUT	20084
10/01/93	CHARLES I. BALUT	20084
04/01/95	CHARLES I. BALUT	20084
06/01/96	CHARLES I. BALUT	20084
04/12/99	CHARLES I. BALUT	20084
10/2004	CHARLES I. BALUT	20084
05/2005	CHARLES I. BALUT	20084
11/07/12	GLENN A. ROBINSON, P.L.S.	34490

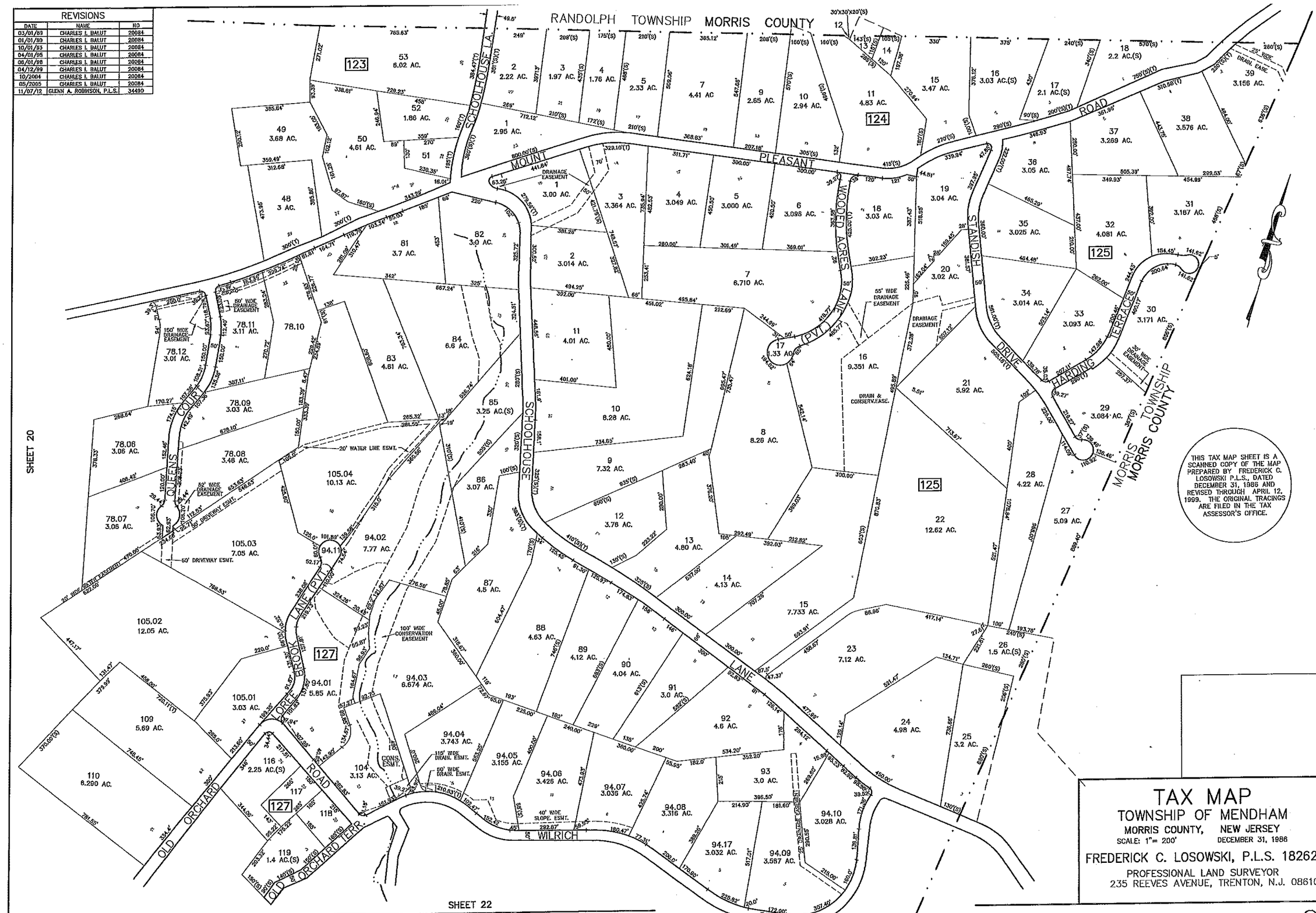

REVISIONS		
DATE	NAME	NO
01/01/90	CHARLES I. BALUT	20084
01/01/91	CHARLES I. BALUT	20084
03/05/92	CHARLES I. BALUT	20084
10/01/93	CHARLES I. BALUT	20084
03/01/95	CHARLES I. BALUT	20084
12/16/98	CHARLES I. BALUT	20084
10/2004	CHARLES I. BALUT	20084
03/11/08	LEONARDO E. PONZIO	32402
11/07/12	GLENN A. ROBINSON, P.L.S.	34490

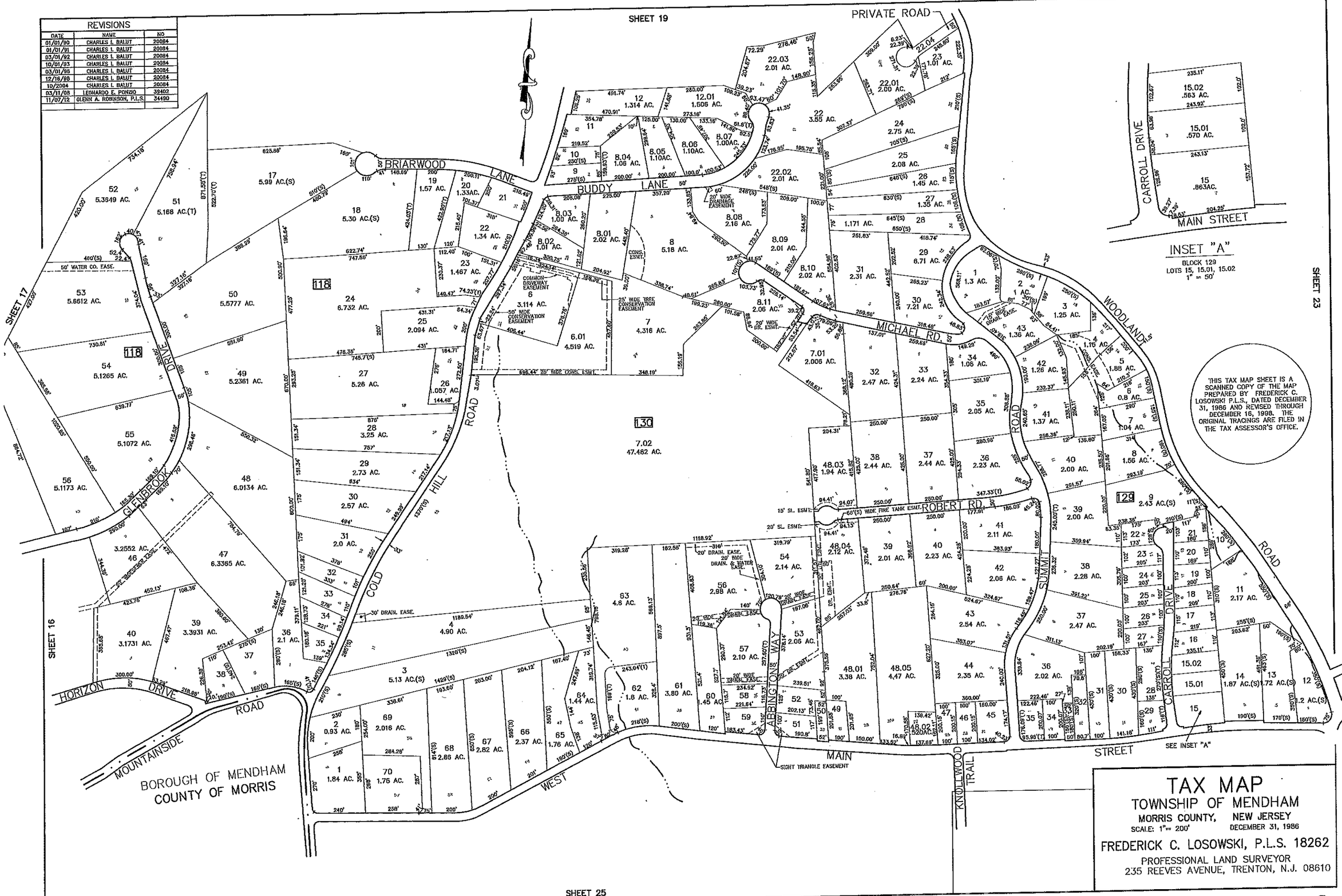

TAX MAP
TOWNSHIP OF MENDHAM
MORRIS COUNTY, NEW JERSEY
SCALE: 1" = 200' DECEMBER 31, 1986

FREDERICK C. LOSOWSKI, P.L.S. 18262
PROFESSIONAL LAND SURVEYOR
235 REEVES AVENUE, TRENTON, N.J. 08610

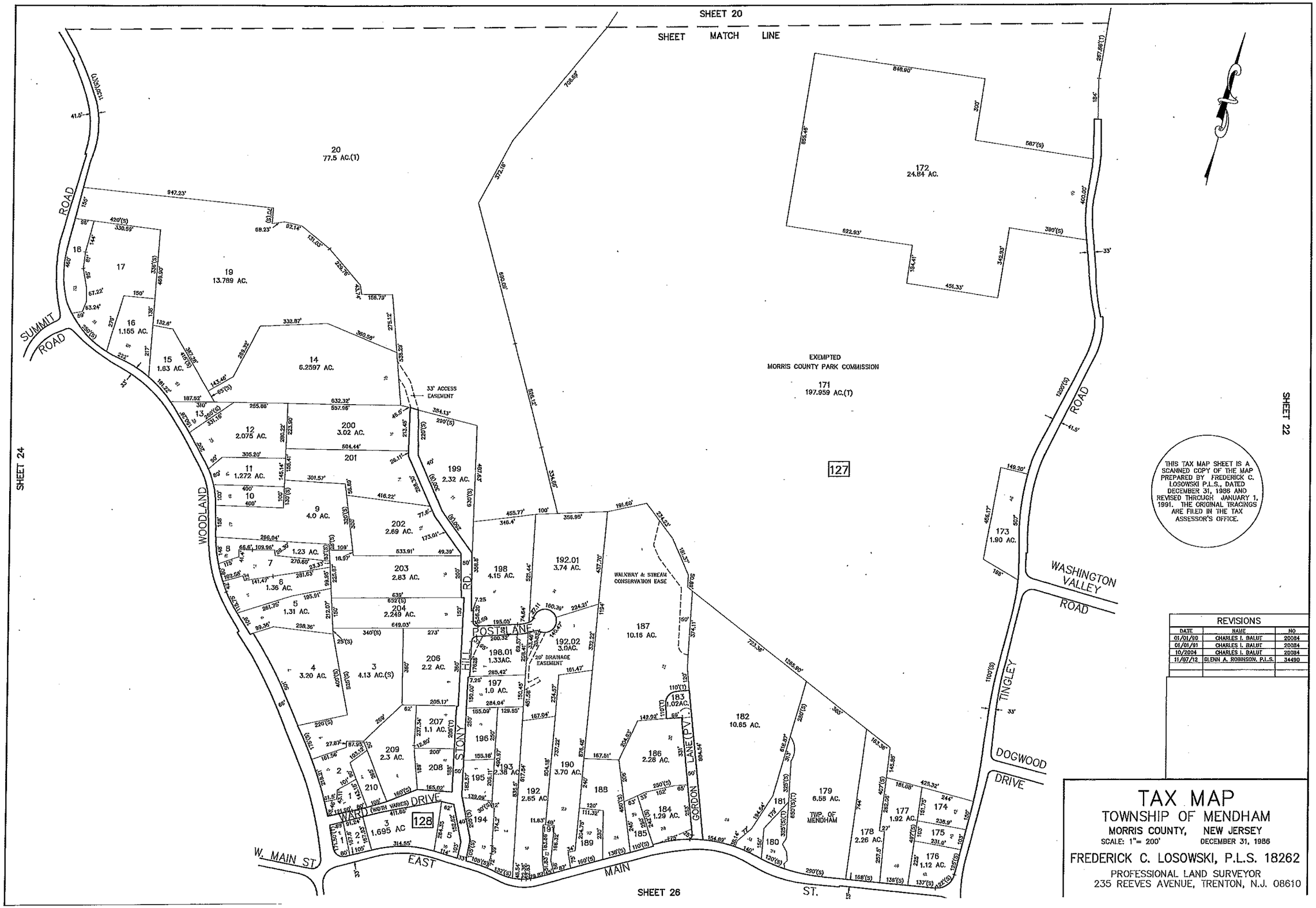

THIS TAX MAP SHEET IS A SCANNED COPY OF THE MAP PREPARED BY FREDERICK C. LOSOWSKI P.L.S., DATED DECEMBER 31, 1986 AND REVISED THROUGH JANUARY 1, 1991. THE ORIGINAL TRACINGS ARE FILED IN THE TAX ASSESSOR'S OFFICE.

REVISIONS		
DATE	NAME	NO.
01/01/90	CHARLES I. BALUT	20084
01/01/91	CHARLES I. BALUT	20084
10/2004	CHARLES I. BALUT	20084
11/07/12	GLENN A. ROBINSON, P.L.S.	34490

TAX MAP

TOWNSHIP OF MENDHAM

MORRIS COUNTY, NEW JERSEY

SCALE: 1"= 200' DECEMBER 31, 1986

FREDERICK C. LOSOWSKI, P.L.S. 18262

PROFESSIONAL LAND SURVEYOR

235 REEVES AVENUE, TRENTON, N.J. 08610

REVISIONS		
DATE	NAME	NO
01/01/90	CHARLES I. BALUT	20084
10/01/93	CHARLES I. BALUT	20084
03/30/94	CHARLES I. BALUT	20084
04/01/95	CHARLES I. BALUT	20084
03/18/03	CHARLES I. BALUT	20084
09/23/04	CHARLES I. BALUT	20084
10/2004	CHARLES I. BALUT	20084
01/02/08	LEONARDO E. PONZIO	39402
11/07/12	GLENN A. ROBINSON, P.L.S.	34490

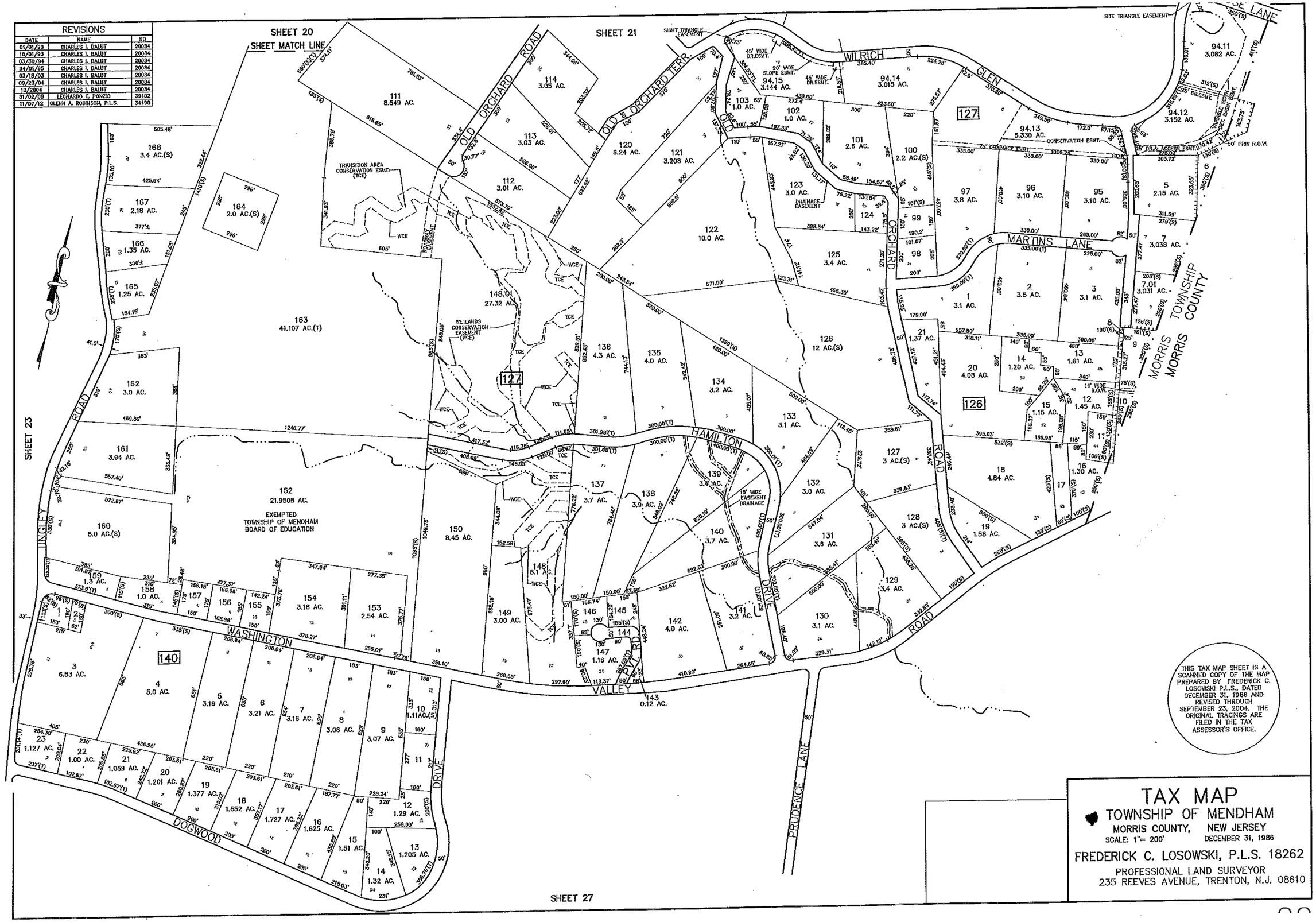

THIS TAX MAP SHEET IS A SCANNED COPY OF THE MAP PREPARED BY FREDERICK C. LOSOWSKI P.L.S., DATED DECEMBER 31, 1986 AND REVISED THROUGH SEPTEMBER 23, 2004. THE ORIGINAL TRACINGS ARE FILED IN THE TAX ASSESSOR'S OFFICE.

TAX MAP

TOWNSHIP OF MENDHAM

MORRIS COUNTY, NEW JERSEY

SCALE: 1" = 200' DECEMBER 31, 1986

FREDERICK C. LOSOWSKI, P.L.S. 18262

PROFESSIONAL LAND SURVEYOR

235 REEVES AVENUE, TRENTON, N.J. 08610

REVISIONS		
DATE	NAME	NO
03/01/89	CHARLES J. BAUIT	20084
01/01/90	CHARLES J. BAUIT	20084
10/2004	CHARLES J. BAUIT	20084
01/21/08	LEONARDO E. PONZIO	39402
11/07/12	GLENN A. ROBINSON, P.L.S.	34490

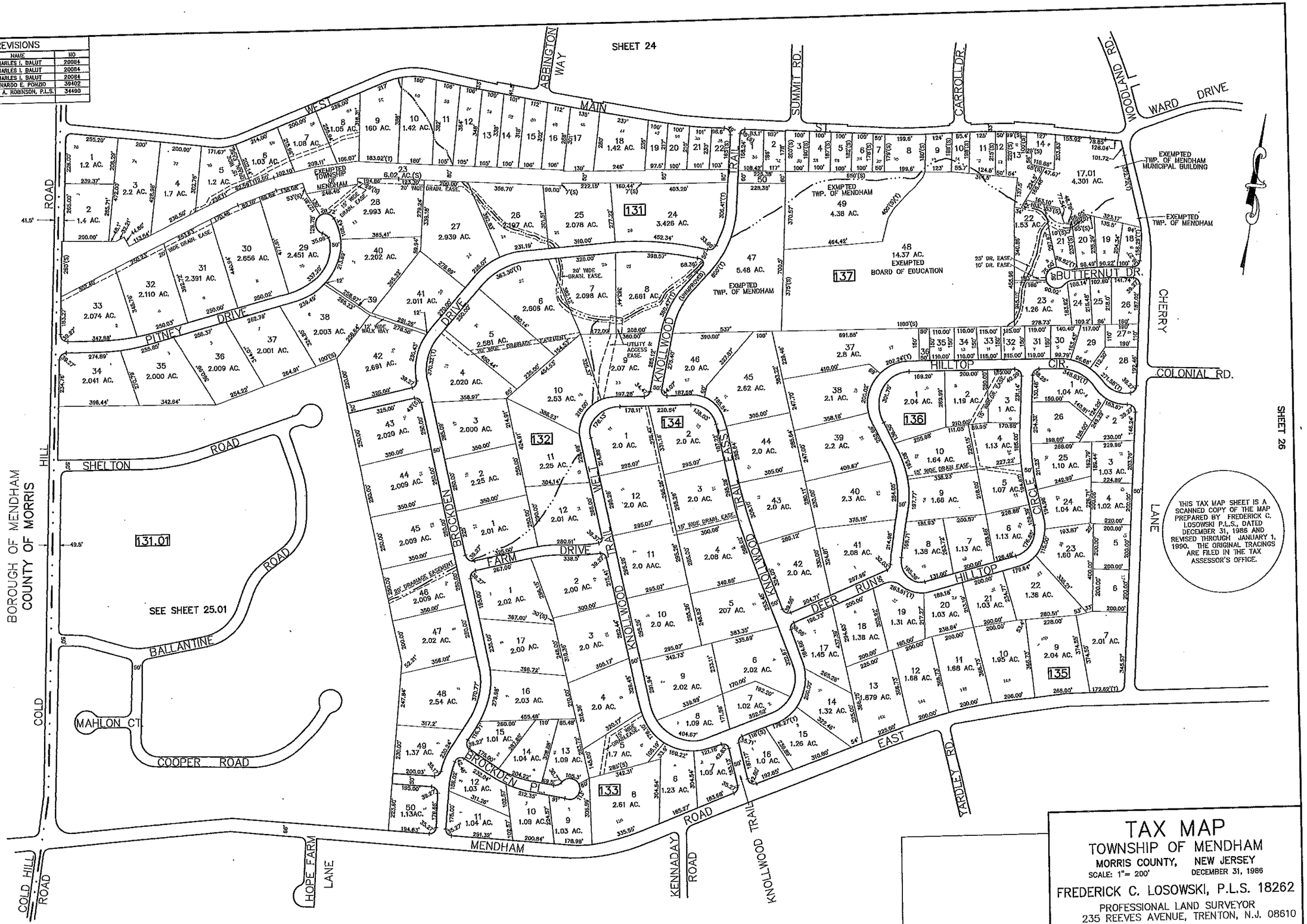

TAX MAP

TOWNSHIP OF MENDHAM

MORRIS COUNTY, NEW JERSEY

SCALE: 1" = 200' DECEMBER 31, 1986

FREDERICK C. LOSOWSKI, P.L.S. 18262

PROFESSIONAL LAND SURVEYOR

235 REEVES AVENUE, TRENTON, N.J. 08610

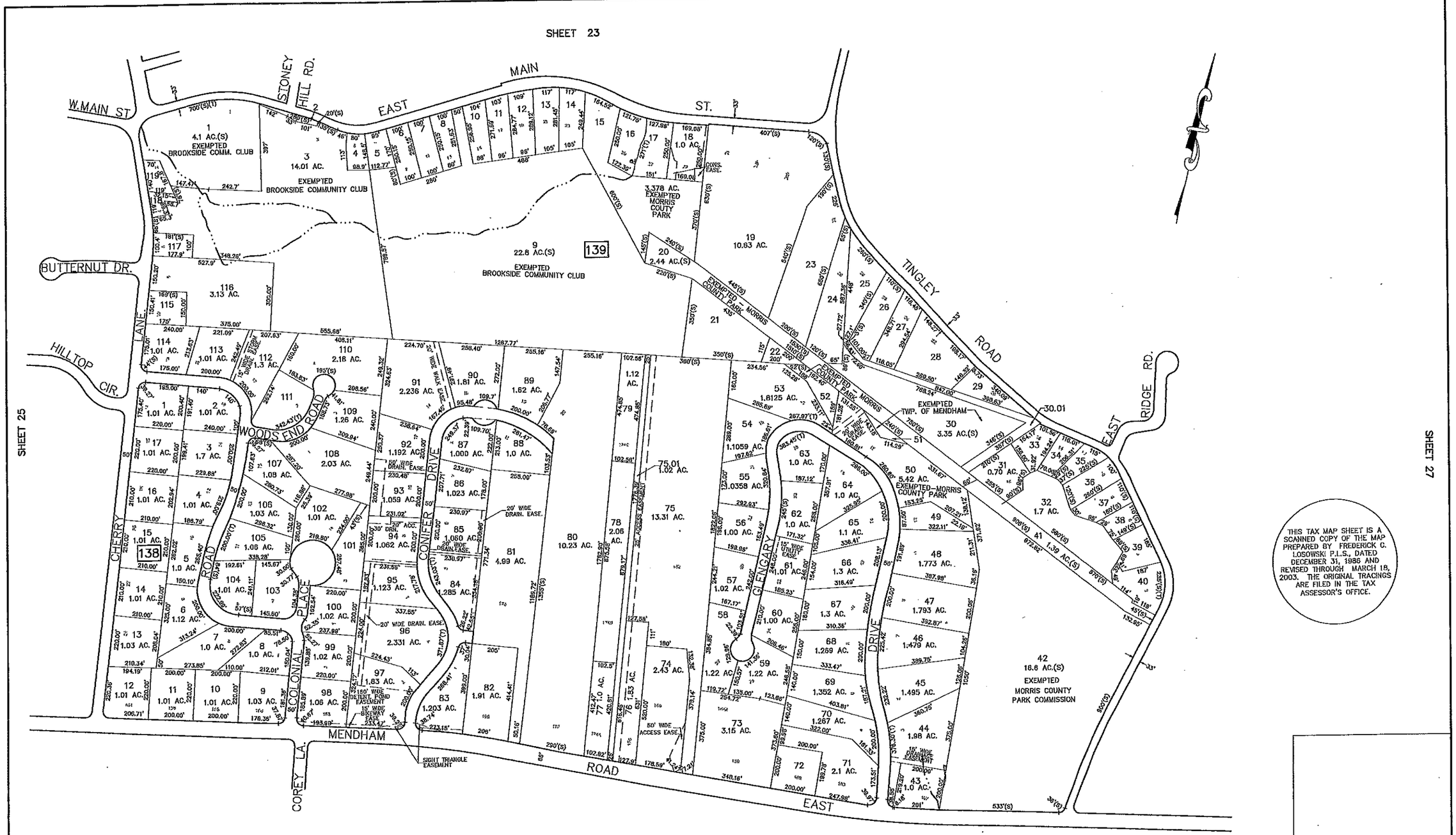

THIS TAX MAP SHEET IS A SCANNED COPY OF THE MAP PREPARED BY FREDERICK C. LOSOWSKI P.L.S., DATED DECEMBER 31, 1986 AND REVISED THROUGH MARCH 18, 2003. THE ORIGINAL TRACINGS ARE FILED IN THE TAX ASSESSOR'S OFFICE.

TAX MAP

TOWNSHIP OF MENDHAM

MORRIS COUNTY, NEW JERSEY

SCALE: 1"= 200' DECEMBER 31, 1986

FREDERICK C. LOSOWSKI, P.L.S. 18262

PROFESSIONAL LAND SURVEYOR

235 REEVES AVENUE, TRENTON, N.J. 08610

REVISIONS

DATE	NAME	NO
03/01/92	CHARLES I. BALUT	20084
03/18/03	CHARLES I. BALUT	20084
10/2004	CHARLES I. BALUT	20084
01/02/08	LEONARDO E. PONZIO	39402
08/13/08	LEONARDO E. PONZIO	39402
10/15/10	LEONARDO E. PONZIO	39402
01/07/11	LEONARDO E. PONZIO	39402
11/07/12	GLENN A. ROBINSON	34490

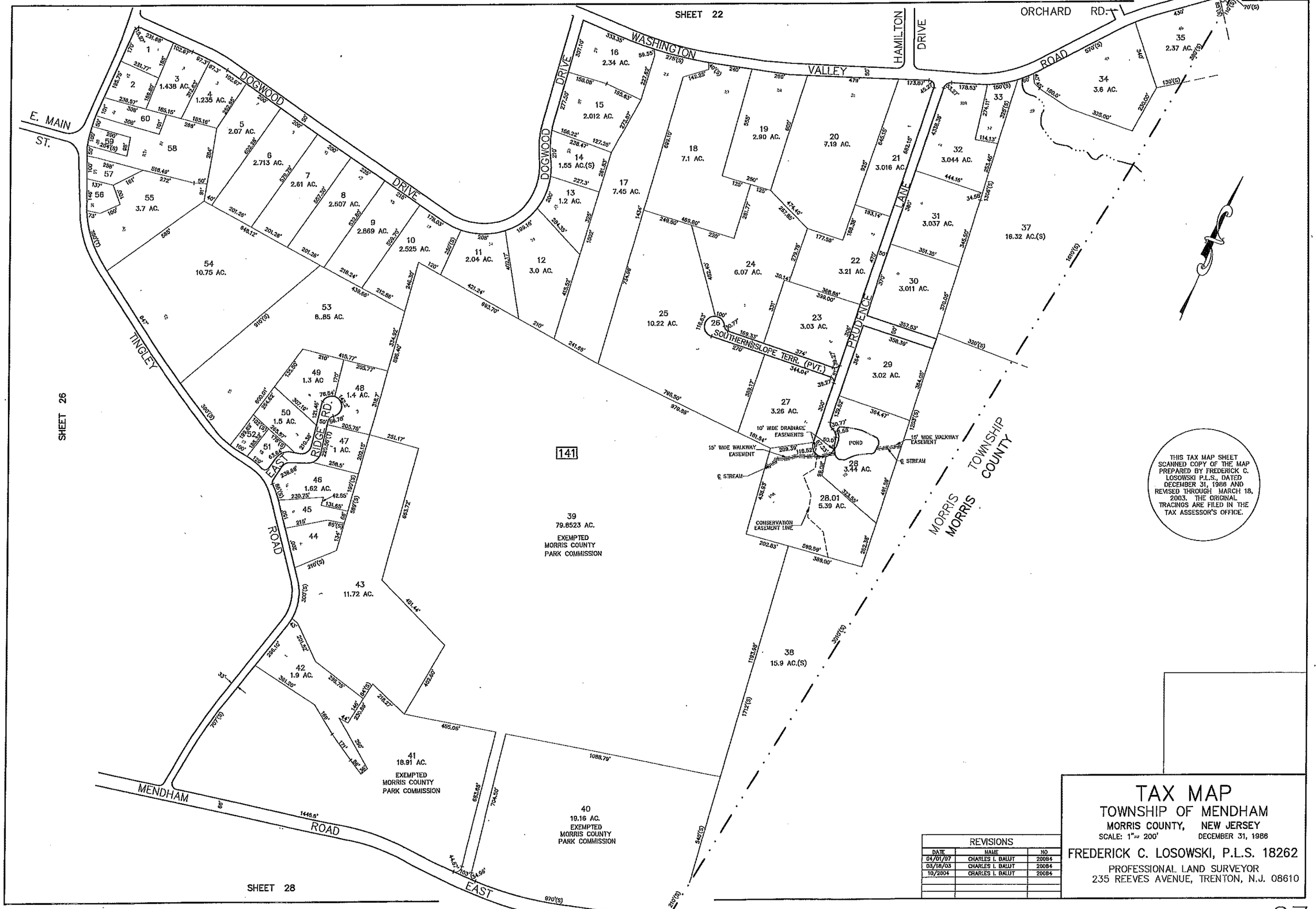

THIS TAX MAP SHEET SCANNED COPY OF THE MAP PREPARED BY FREDERICK C. LOSOWSKI P.L.S., DATED DECEMBER 31, 1986 AND REVISED THROUGH MARCH 18, 2003. THE ORIGINAL TRACINGS ARE FILED IN THE TAX ASSESSOR'S OFFICE.

REVISIONS

DATE	NAME	NO
04/01/97	CHARLES I. BAUT	20084
03/18/03	CHARLES I. BAUT	20084
10/2004	CHARLES I. BAUT	20084

TAX MAP

TOWNSHIP OF MENDHAM

MORRIS COUNTY, NEW JERSEY

SCALE: 1" = 200' DECEMBER 31, 1986

FREDERICK C. LOSOWSKI, P.L.S. 18262

PROFESSIONAL LAND SURVEYOR

235 REEVES AVENUE, TRENTON, N.J. 08610

REVISIONS		
DATE	NAME	NO
10/2004	CHARLES I. BALUT	20084

SHEET 29

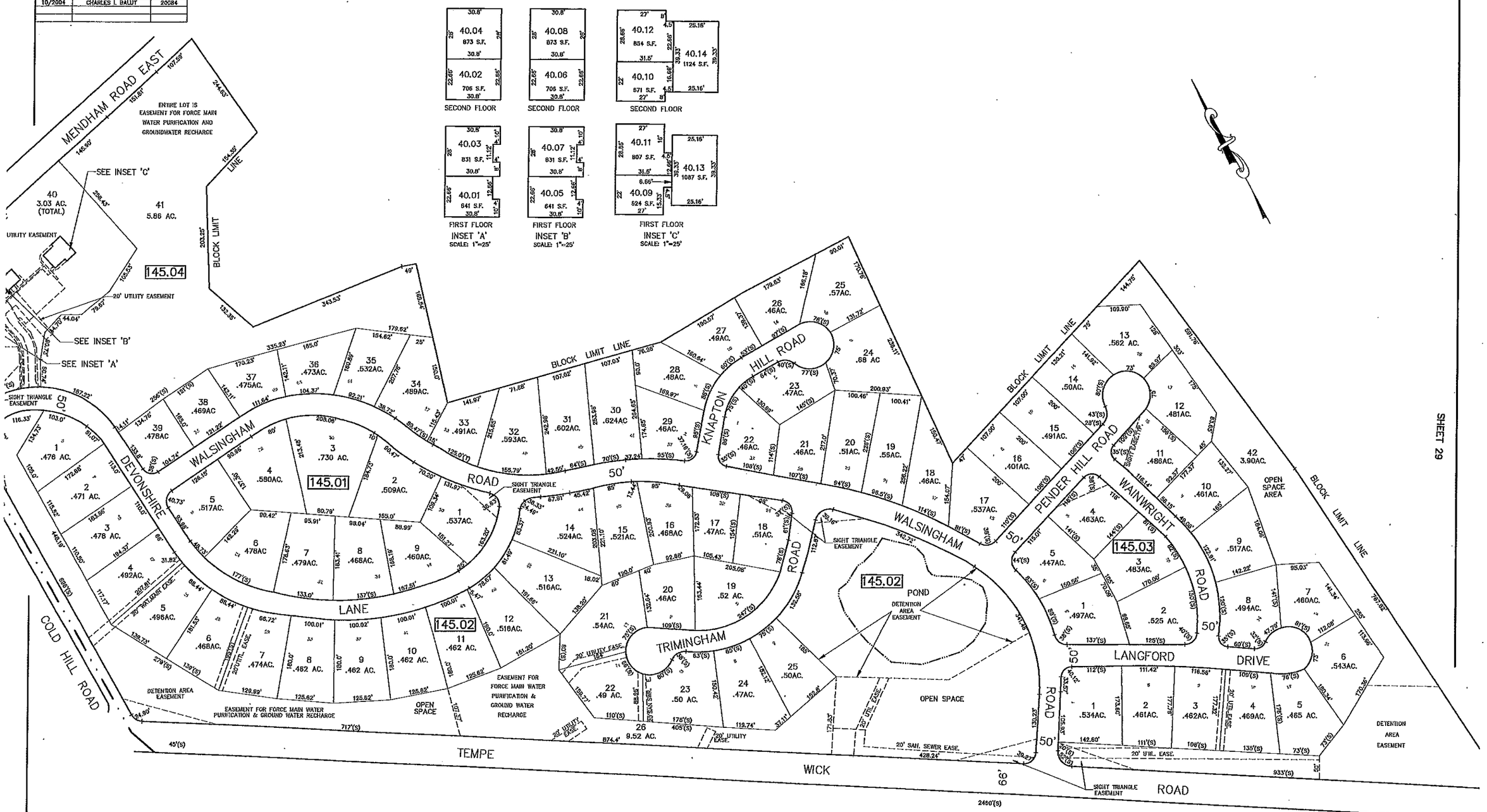

TAX MAP

TOWNSHIP OF MENDHAM

MORRIS COUNTY, NEW JERSEY

SCALE: 1"= 100' AUGUST 2003

CHARLES I. BALUT, P.L.S. 20084

PROFESSIONAL LAND SURVEYOR
43A NEWBURGH ROAD SUITE 100
HACKETTSTOWN, N.J. 07840

REVISIONS		
DATE	NAME	NO
03/01/89	CHARLES I. BALUT	20084
01/01/90	CHARLES I. BALUT	20084
01/01/91	CHARLES I. BALUT	20084
10/01/93	CHARLES I. BALUT	20084
05/01/98	CHARLES I. BALUT	20084
12/16/98	CHARLES I. BALUT	20084
03/18/03	CHARLES I. BALUT	20084
09/23/04	CHARLES I. BALUT	20084
10/2004	CHARLES I. BALUT	20084
01/21/08	LEONARDO E. PONZIO	39402
11/07/12	GLENN A. ROBINSON, P.L.S.	34490

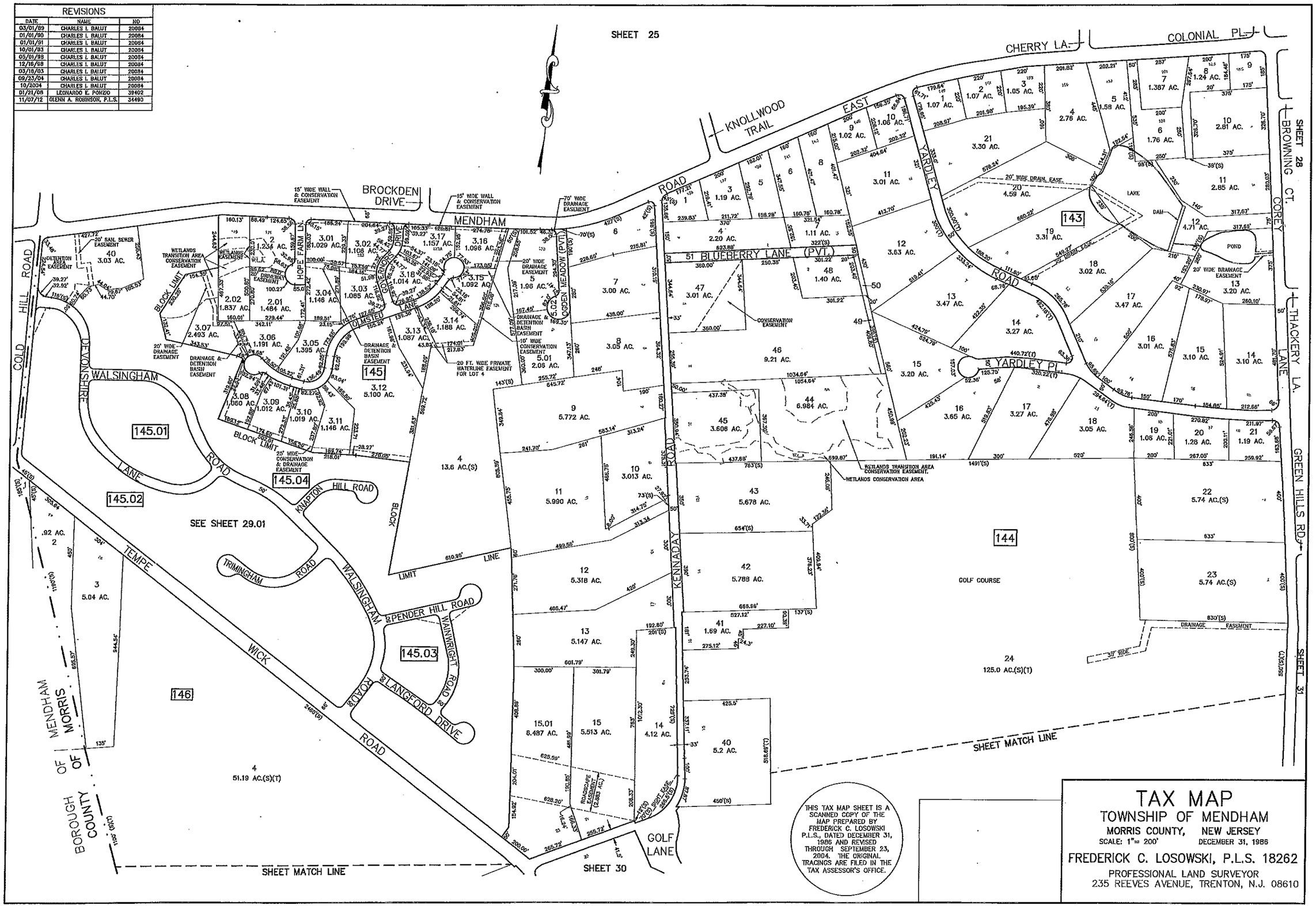

THIS TAX MAP SHEET IS A SCANNED COPY OF THE MAP PREPARED BY FREDERICK C. LOSOWSKI P.L.S., DATED DECEMBER 31, 1986 AND REVISED THROUGH SEPTEMBER 23, 2004. THE ORIGINAL TRACINGS ARE FILED IN THE TAX ASSESSOR'S OFFICE.

TAX MAP

TOWNSHIP OF MENDHAM

MORRIS COUNTY, NEW JERSEY

SCALE: 1" = 200' DECEMBER 31, 1986

FREDERICK C. LOSOWSKI, P.L.S. 18262
PROFESSIONAL LAND SURVEYOR
235 REEVES AVENUE, TRENTON, N.J. 08610

REVISIONS		
DATE	NAME	NO
10/2004	CHARLES I. BALUT, P.L.S.	20084

SHEET 25

INSET 'A'
SCALE: 1"=25'
FIRST AND SECOND FLOOR
ODD NUMBERS INDICATE FIRST FLOOR UNITS
EVEN NUMBERS INDICATE SECOND FLOOR UNITS

INSET 'B'
SCALE: 1"=25'
FIRST AND SECOND FLOOR
ODD NUMBERS INDICATE FIRST FLOOR UNITS
EVEN NUMBERS INDICATE SECOND FLOOR UNITS

TAX MAP

TOWNSHIP OF MENDHAM

MORRIS COUNTY, NEW JERSEY

SCALE: 1"= 100' AUGUST 2003

CHARLES I. BALUT, P.L.S. 20084

PROFESSIONAL LAND SURVEYOR
43A NEWBURGH ROAD SUITE 100
HACKETTSTOWN, N.J. 07840

REVISIONS		
DATE	NAME	NO
10/2004	CHARLES I. BAUDT	20084
01/21/09	LEONARDO E. PONZIO	39402

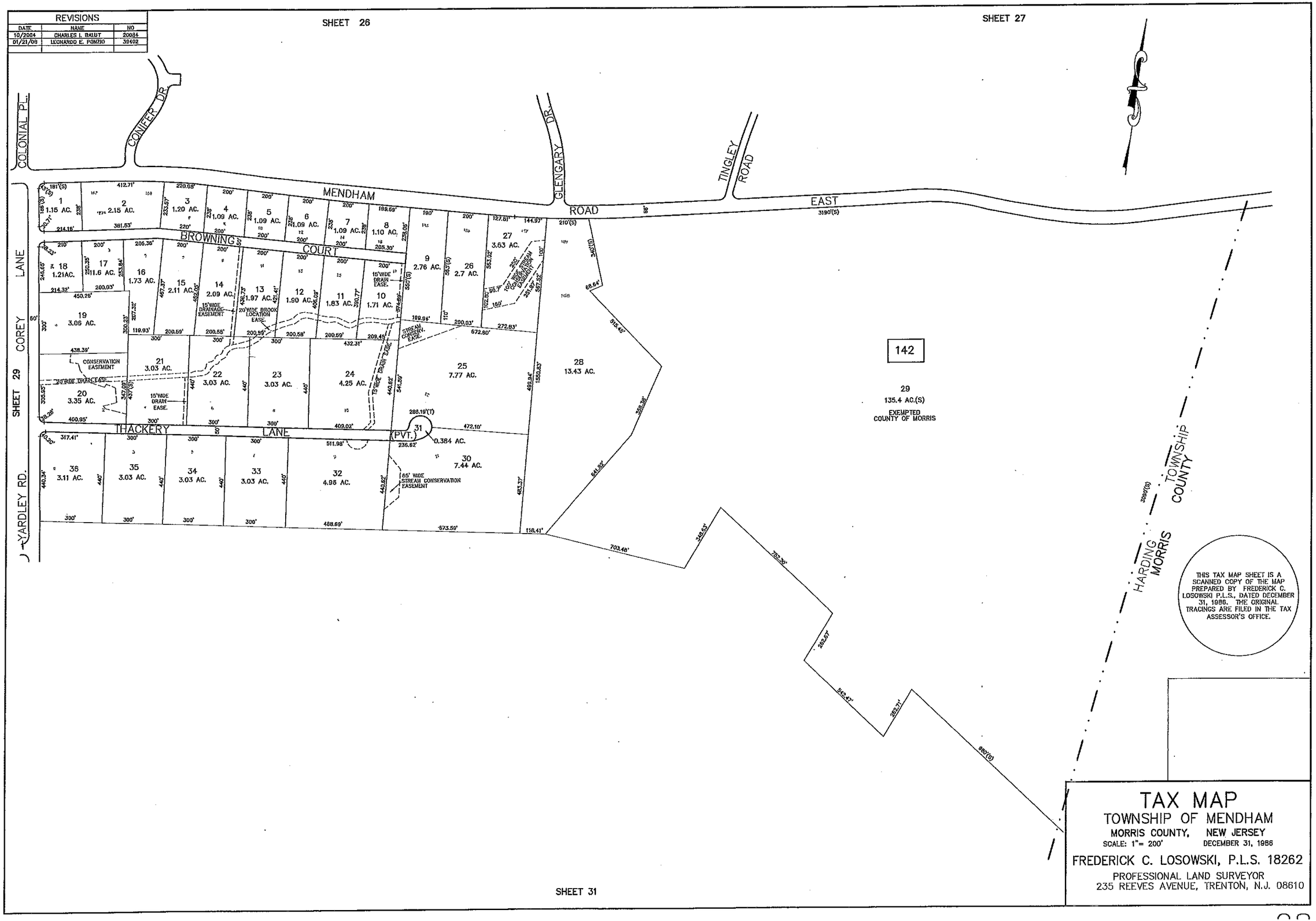

REVISIONS		
DATE	NAME	NO
08/28/02	CHARLES I. BALUT	20084
10/2004	CHARLES I. BALUT	20084
02/2005	CHARLES I. BALUT	20084
08/13/05	LEONARDO E. PONZIO	39402

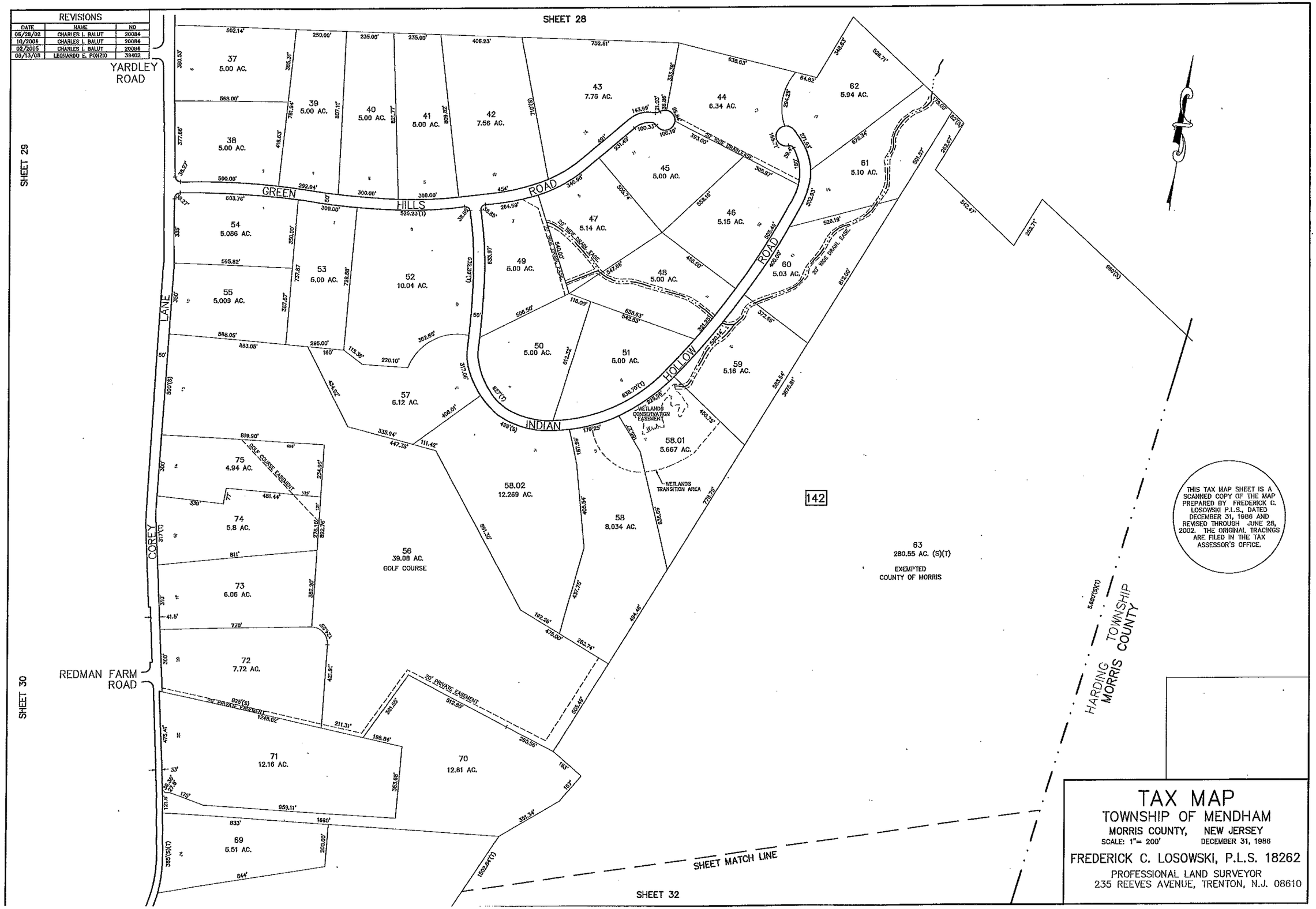

THIS TAX MAP SHEET IS A SCANNED COPY OF THE MAP PREPARED BY FREDERICK C. LOSOWSKI P.L.S., DATED DECEMBER 31, 1986 AND REVISED THROUGH JUNE 28, 2002. THE ORIGINAL TRACINGS ARE FILED IN THE TAX ASSESSOR'S OFFICE.

TAX MAP

TOWNSHIP OF MENDHAM

MORRIS COUNTY, NEW JERSEY

SCALE: 1"= 200' DECEMBER 31, 1986

FREDERICK C. LOSOWSKI, P.L.S. 18262

PROFESSIONAL LAND SURVEYOR

235 REEVES AVENUE, TRENTON, N.J. 08610

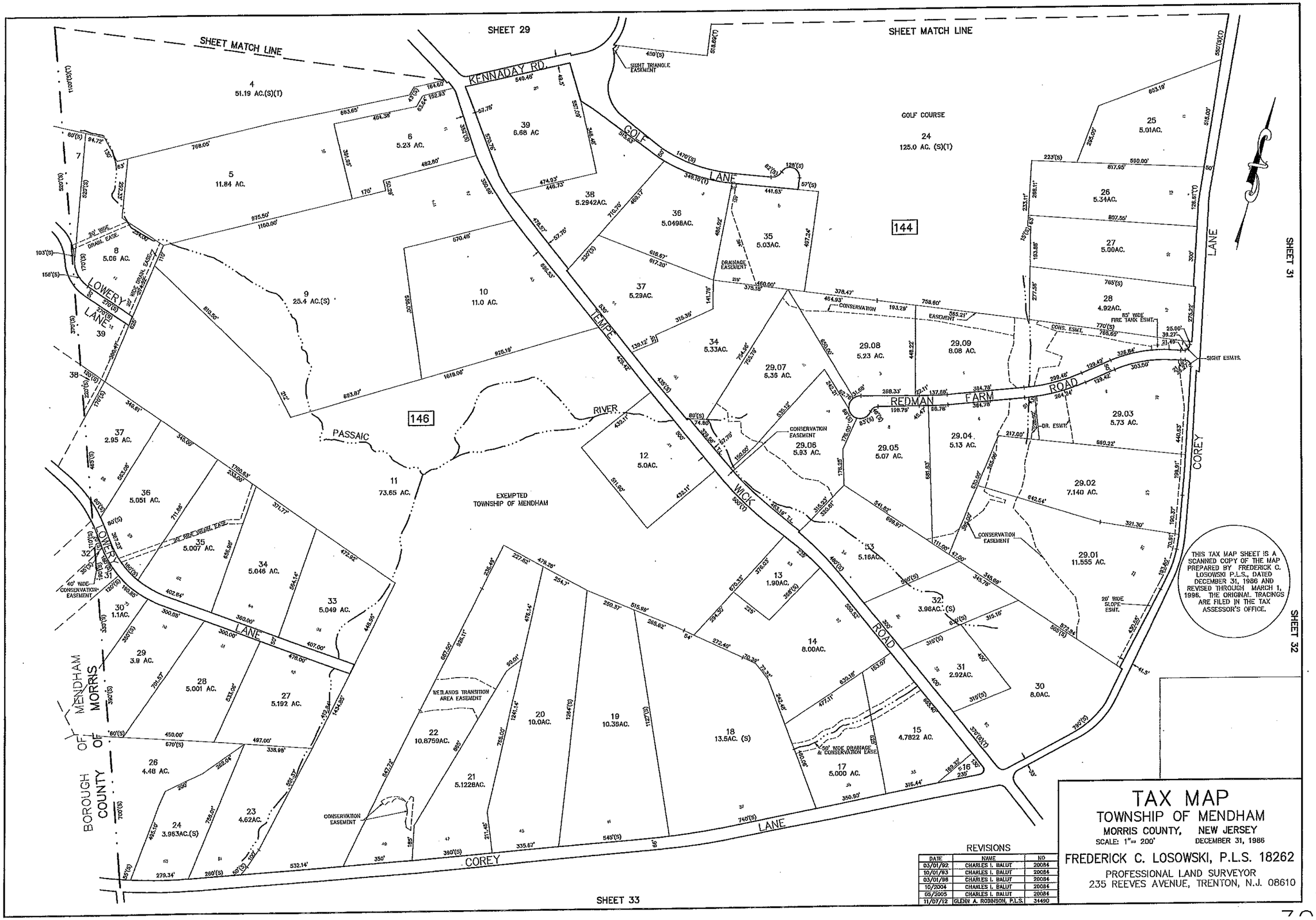

REVISIONS

DATE	NAME	NO
03/01/92	CHARLES I. BALUT	20084
10/01/93	CHARLES I. BALUT	20084
03/01/96	CHARLES I. BALUT	20084
10/2004	CHARLES I. BALUT	20084
05/2005	CHARLES I. BALUT	20084
11/07/12	GLENN A. ROBINSON, P.L.S.	34490

REVISIONS		
DATE	NAME	NO
01/01/90	CHARLES I. BALUT	20084
03/01/96	CHARLES I. BALUT	20084
10/2004	CHARLES I. BALUT	20084

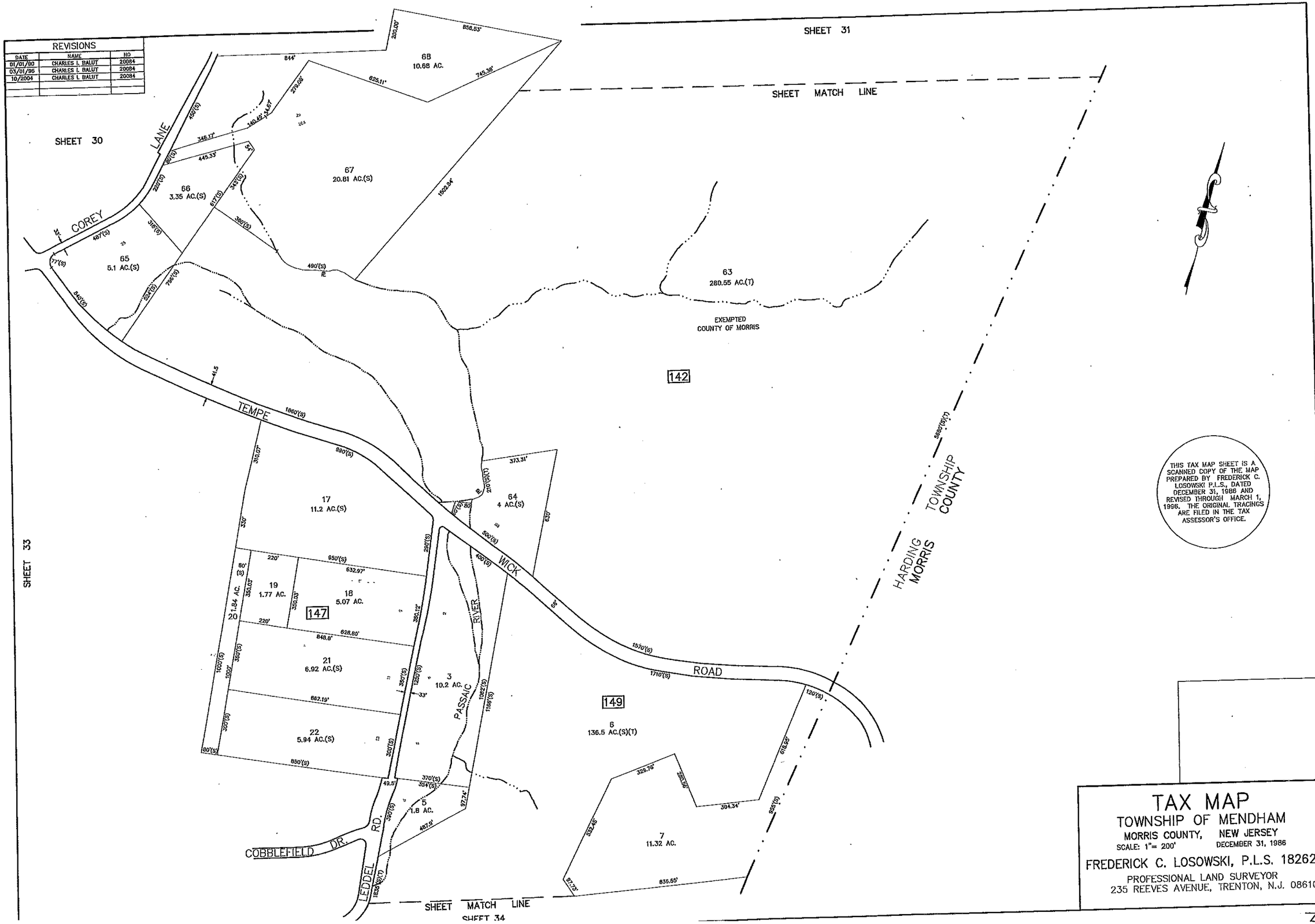

REVISIONS		
DATE	NAME	NO
10/2004	CHARLES I. BALUT	20084
05/2005	CHARLES I. BALUT	20084
01/21/08	LEONARDO E. PONZIO	39402
03/11/08	LEONARDO E. PONZIO	39402
11/07/12	GLENN A. ROBINSON, P.L.S.	34490

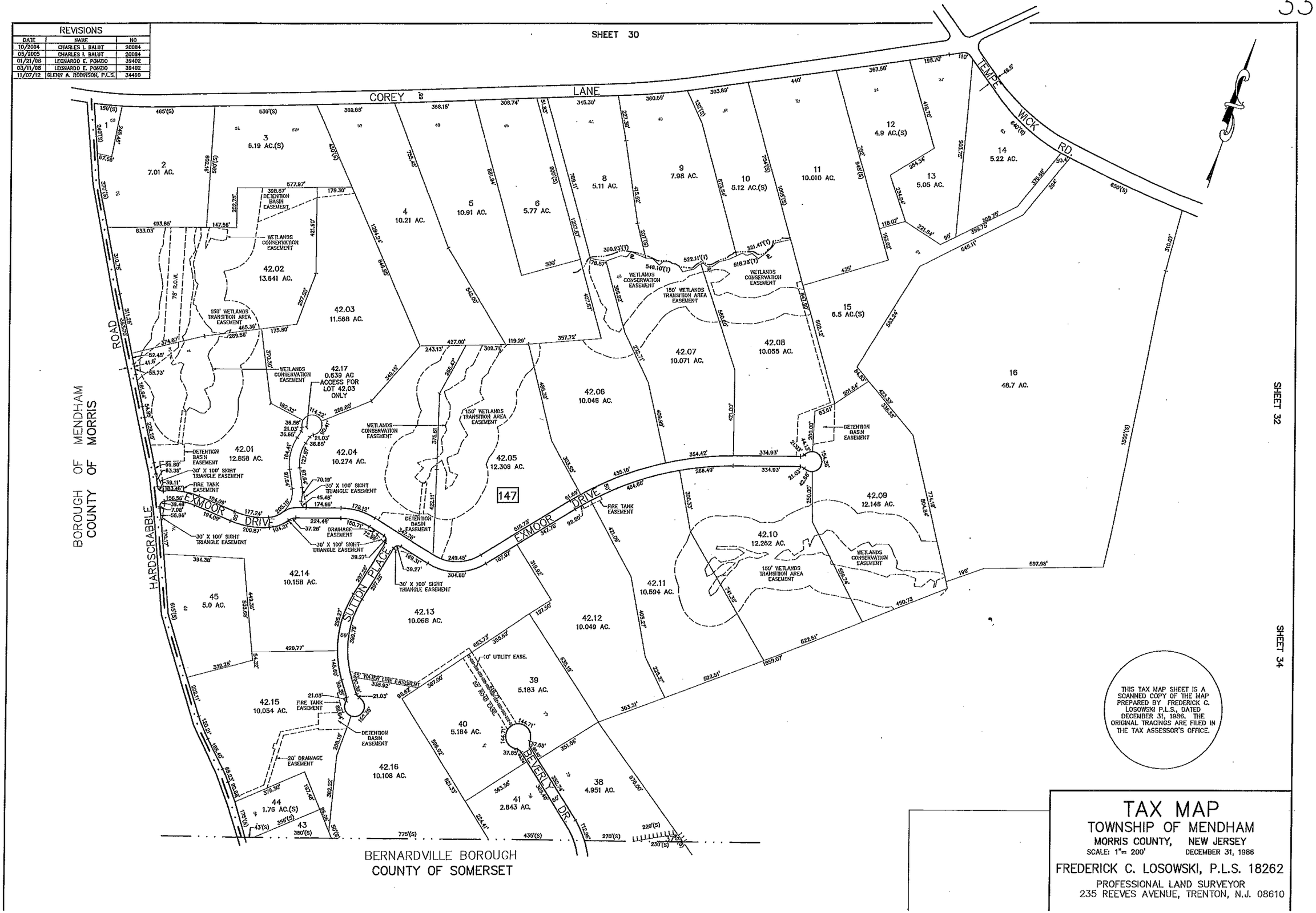

THIS TAX MAP SHEET IS A SCANNED COPY OF THE MAP PREPARED BY FREDERICK C. LOSOWSKI P.L.S., DATED DECEMBER 31, 1986. THE ORIGINAL TRACINGS ARE FILED IN THE TAX ASSESSOR'S OFFICE.

TAX MAP

TOWNSHIP OF MENDHAM

MORRIS COUNTY, NEW JERSEY

SCALE: 1"= 200' DECEMBER 31, 1986

FREDERICK C. LOSOWSKI, P.L.S. 18262

PROFESSIONAL LAND SURVEYOR

235 REEVES AVENUE, TRENTON, N.J. 08610
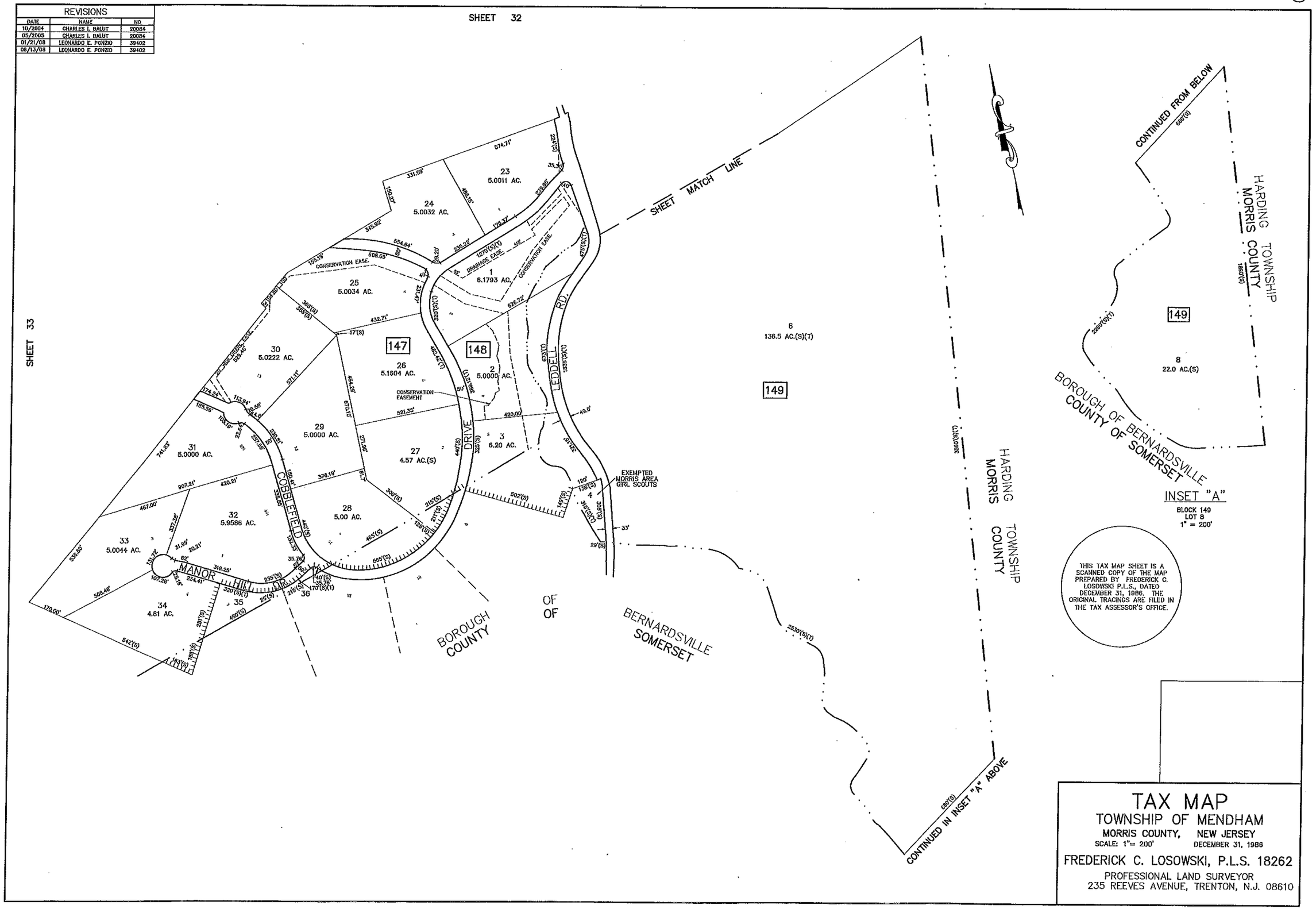
REVISIONS		
DATE	NAME	NO.
10/2004	CHARLES I. BALUT	20084
05/2005	CHARLES I. BALUT	20084
01/21/08	LEONARDO E. PONZIO	39402
08/13/08	LEONARDO E. PONZIO	39402